

Plate 1
Caltanissetta (Ehrenberg's tray K28B06)

Figs. 1a–c. *Haliomma* sp.

From Ehrenberg's handwriting on the tray.

Location of specimen: Strip 280602.b.w.

Figs. 2a–c. No indication by Ehrenberg

Location of specimen: Strip 280612.d.no ring

Fig. 3a–d. *Haliomma medusa* Ehrenberg 1839

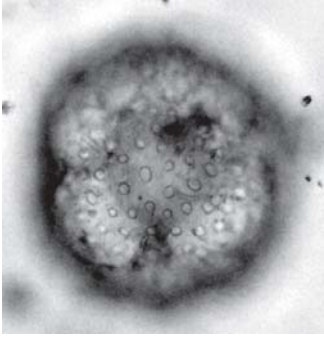
Published image (Ehrenberg 1854c, pl. 22, figs. 34a, 34b)

(Ehrenberg Collection drawing ID: 1469)

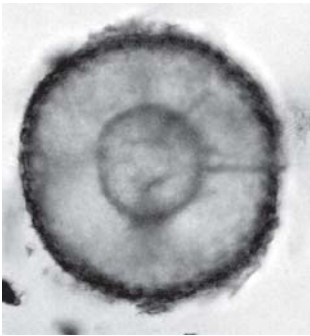
Location of specimen: Strip 280612.c.r.

Figs. 4a–4b. No indication by Ehrenberg

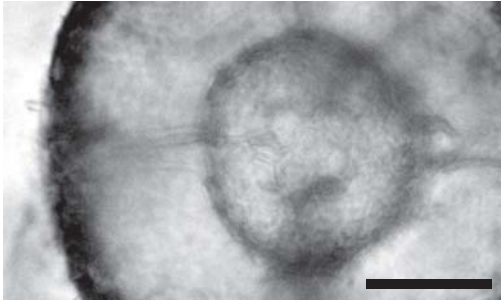
Location of specimen: Strip 280611.a.no ring.



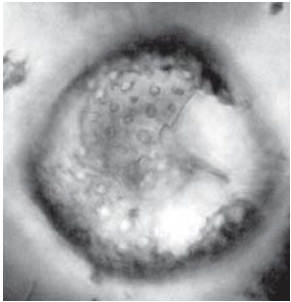
1a



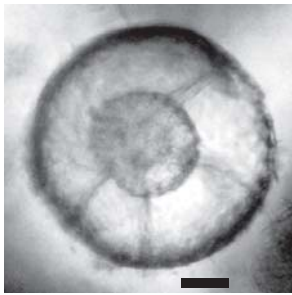
1b



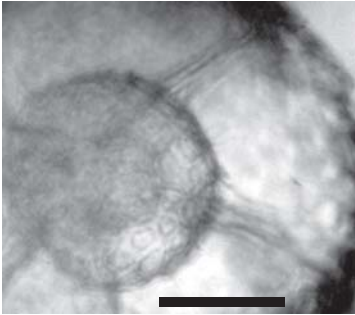
1c



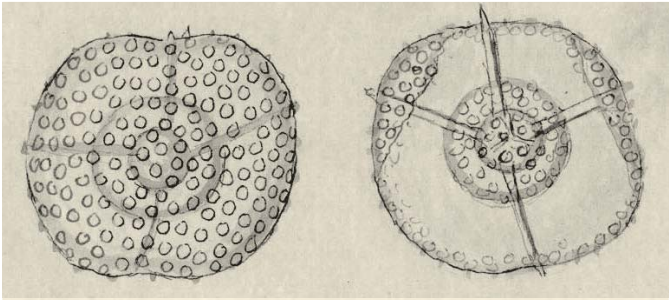
2a



2b



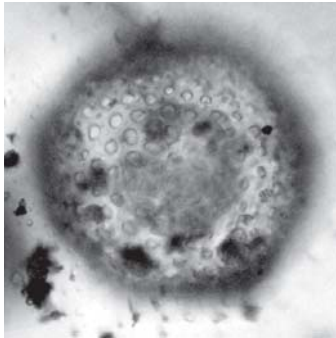
2c



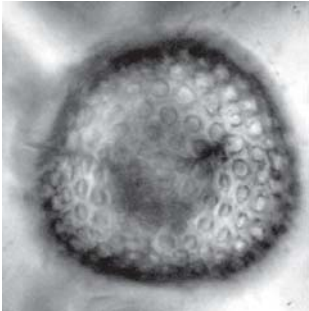
3a

3b

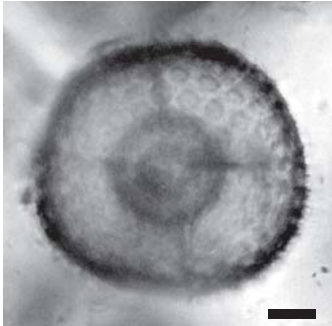
All scales: 25 μ m



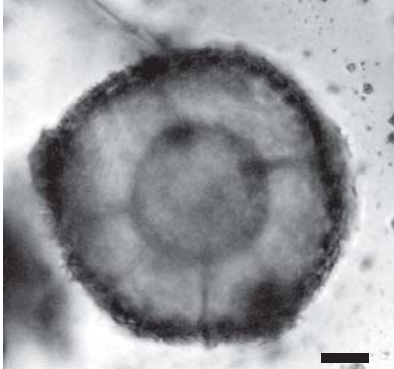
4a



3c



3d



4b

Plate 2
Caltanisetta (Ehrenberg's tray K28B06)

Figs. 1a-1c. No indication by Ehrenberg

Location of specimen: Strip 280605.5.e. no ring.

Figs. 2a-2c. No indication by Ehrenberg

Location of specimen: Strip 280611.d.no ring.

Figs. 3a-3b. No indication by Ehrenberg

Location of specimen: Strip 280617.e.no ring.

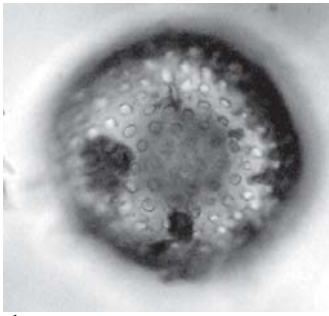
Figs. 4a-4d. *Haliomma aequorea* Ehrenberg 1844a

Published image (Ehrenberg 1854c, pl. 22, fig. 35a)

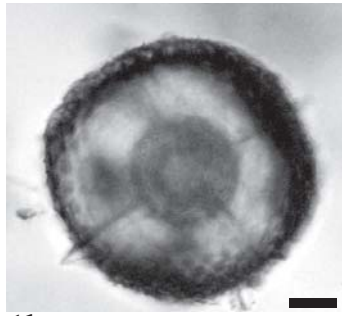
(Ehrenberg Collection drawing ID: 1463)

Location of specimen: Strip 280612, Mica 9.e.gr.

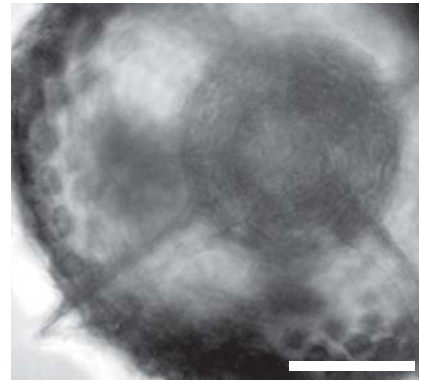
Plate 2



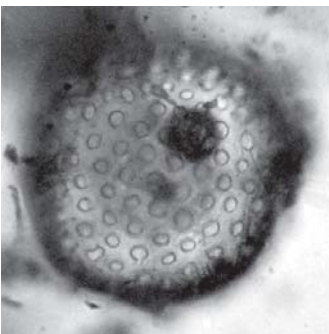
1a



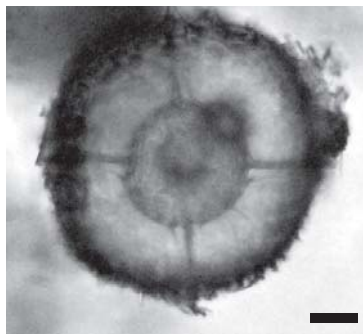
1b



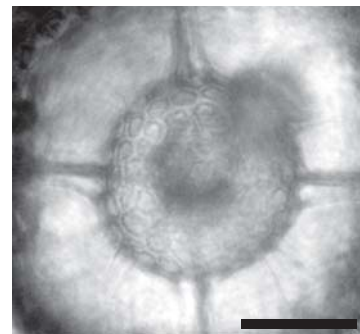
1c



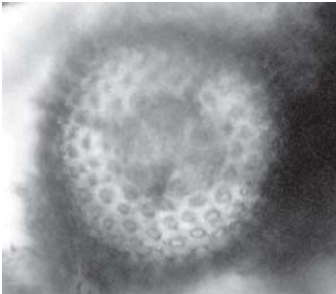
2a



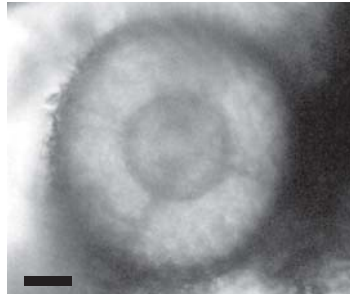
2b



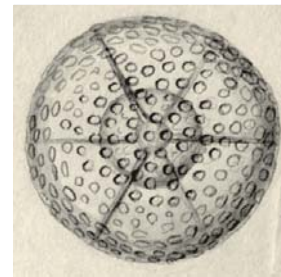
2c



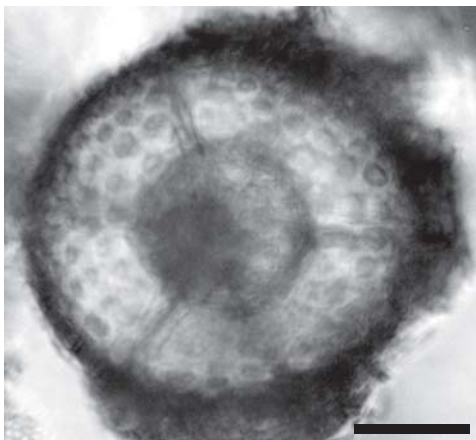
3a



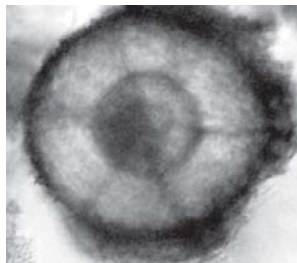
3b



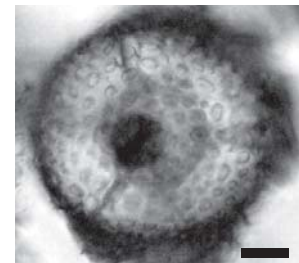
4a



4b



4c



4d

All scales: 25 μ m

Plate 3
Caltanisetta (Ehrenberg's tray K28B06)

Figs. 1a-1c. No indication by Ehrenberg

Location of specimen: Strip 280612.b.w.

Figs. 2a-2c. No indication by Ehrenberg

Location of specimen: Strip 280612.c.no ring.

Figs. 3a-3b. No indication by Ehrenberg

Location of specimen: Strip 280618.e.no ring.

Figs. 4a-4b. No indication by Ehrenberg

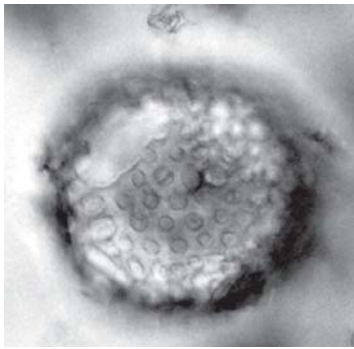
Location of specimen: Strip 280603.a.no ring.

Figs. 5a-5b. No indication by Ehrenberg

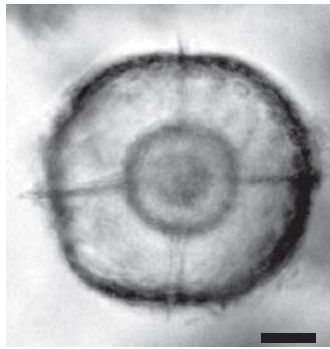
Location of specimen: Strip 280612.d.no ring.

Figs. 6a-6b. No indication by Ehrenberg

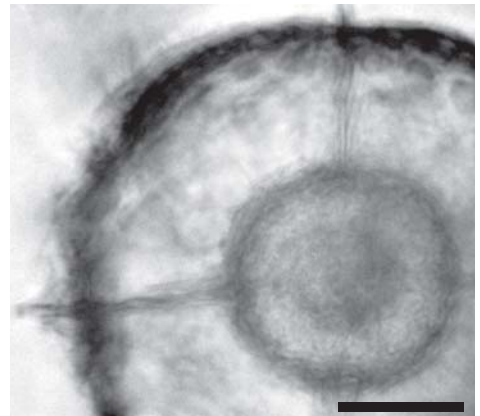
Location of specimen: Strip 2806, Mica 18.no ring.



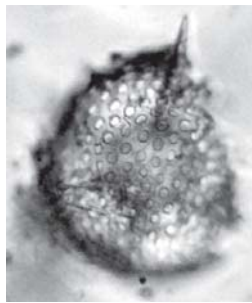
1a



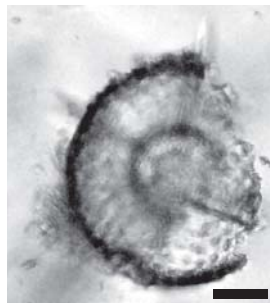
1b



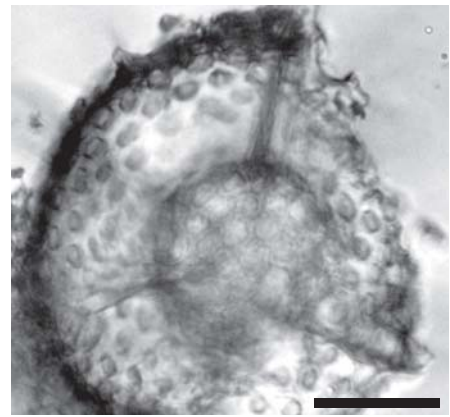
1c



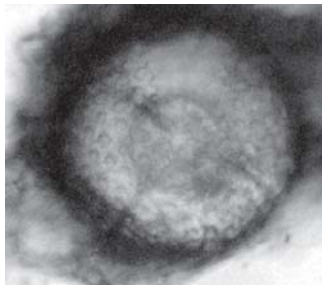
2a



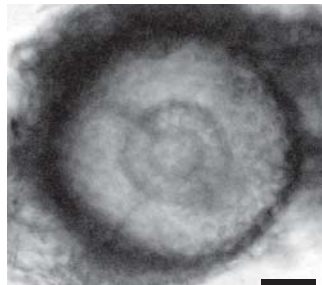
2b



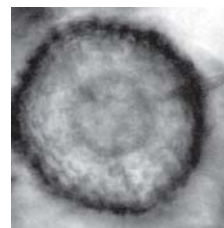
2c



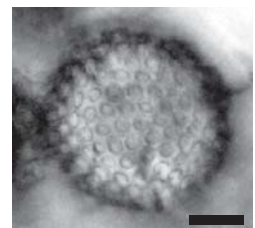
3a



3b

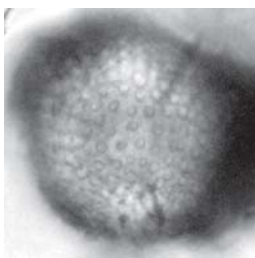


4a

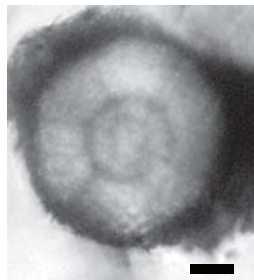


4b

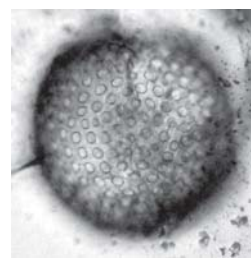
All scales: 25 μ m



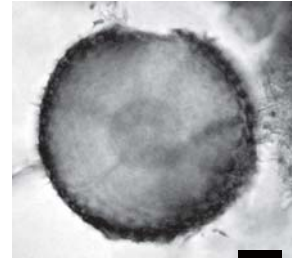
5a



5b



6a



6b

Plate 4
Caltanissetta (Ehrenberg's tray K28B06)

Figs. 1a-1b. No indication by Ehrenberg

Location of specimen: Strip 280612.b.no ring.

Figs. 2a-2b. No indication by Ehrenberg

Location of specimen: Strip 280613.d.no ring.

Figs. 3a-3c. *Haliomma crenatum* Ehrenberg 1839

Published image (Ehrenberg 1854c, pl. 22, fig. 36)

(Ehrenberg Collection drawing ID: 1467).

Location of specimen: Strip 2806, Mica 10.r.

Figs. 4a-4b. *Haliomma medusa* Ehrenberg 1839

From Ehrenberg's handwriting on the tray.

Location of specimen: Strip 280603.b.r.

Figs. 5a-5b. *Haliomma entactinia* Ehrenberg 1874a

From location ID.

(Ehrenberg Collection drawing ID: 1471)

Location of specimen: Strip 280615.e.o.

Figs. 6a-6c. *Haliomma medusa* Ehrenberg 1839

From Ehrenberg's handwriting on the tray.

Location of specimen: Strip 280603.a.bl.

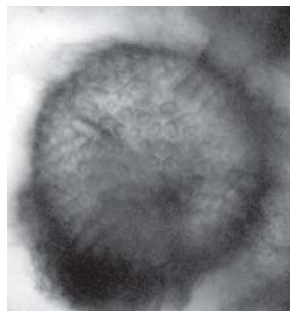
Figs. 7a-7b. No indication by Ehrenberg

Location of specimen: Strip 2806, Mica 13.no ring.

Fig. 8. No indication by Ehrenberg

Location of specimen: Strip 280601.b.no ring.

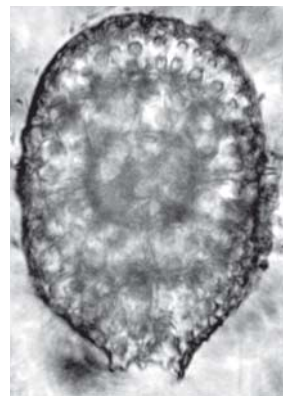
Plate 4



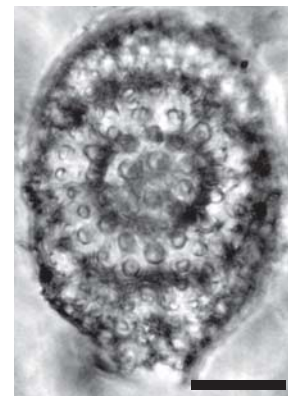
1a



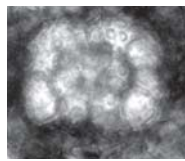
1b



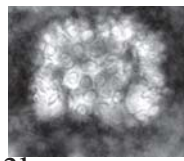
2a



2b



3a



3b

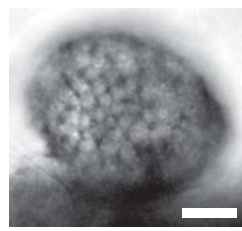


3c

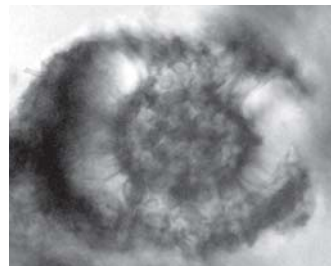
All scales: 25 μ m



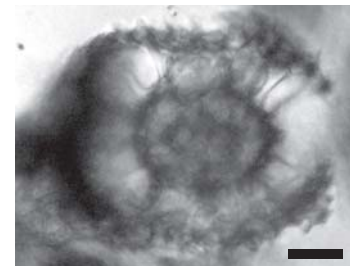
4a



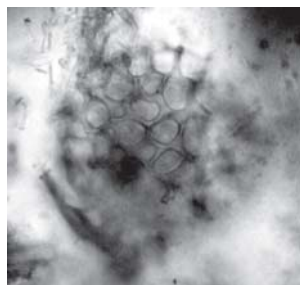
4b



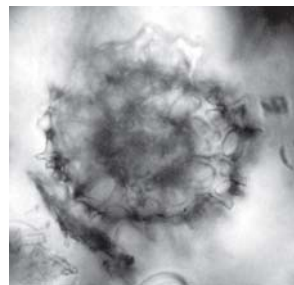
5a



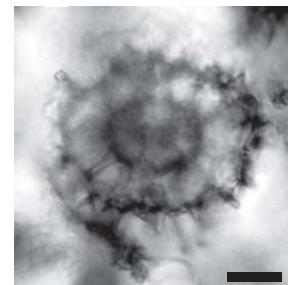
5b



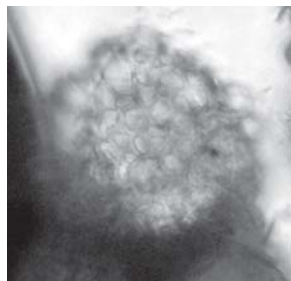
6a



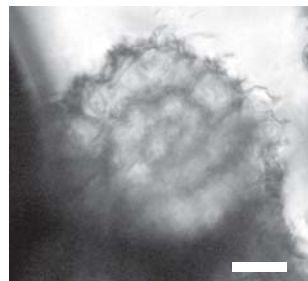
6b



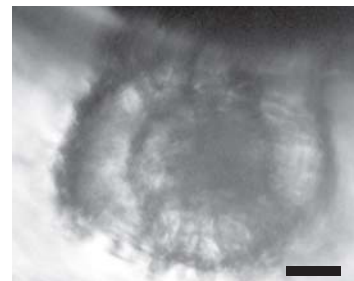
6c



7a



7b



8

Plate 5
Caltanisetta (Ehrenberg's tray K28B06)

Figs. 1a-1b. No indication by Ehrenberg

Location of specimen: Strip 280611.e.no ring.

Figs. 2a-2b. No indication by Ehrenberg

Location of specimen: Strip 280617.e.no ring.

Figs. 3a-3b. *Haliomma medusa* Ehrenberg 1839

From Ehrenberg's handwriting on the tray.

Location of specimen: Strip 280601.c.bl.

Figs. 4a-4b. No indication by Ehrenberg

Location of specimen: Strip 280601.e.no ring.

Figs. 5a-5c. No indication by Ehrenberg

Location of specimen: Strip 280606.c.no ring.

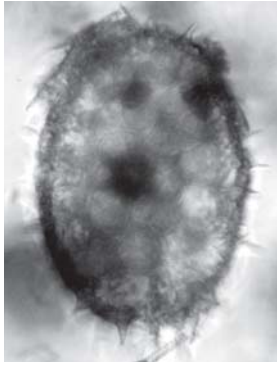
Figs. 6a-6b. No indication by Ehrenberg

Location of specimen: Strip 280603.d.w.

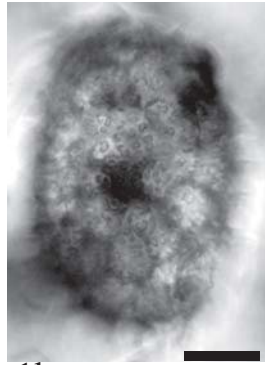
Figs. 7a-7b. No indication by Ehrenberg

Location of specimen: Strip 280601.e.no ring.

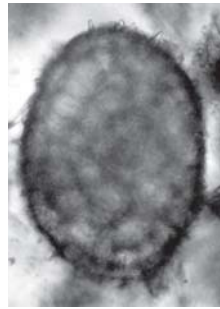
Plate 5



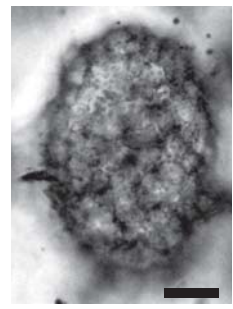
1a



1b

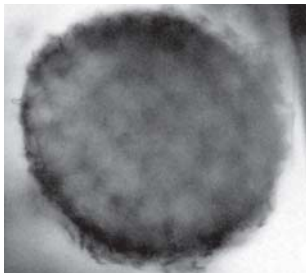


2a

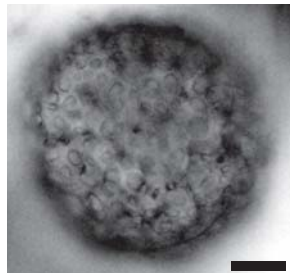


2b

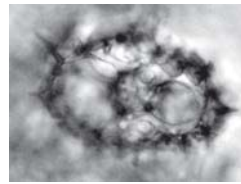
All scales: 25 μ m



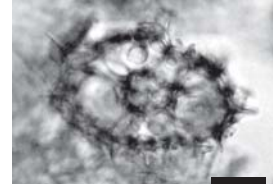
3a



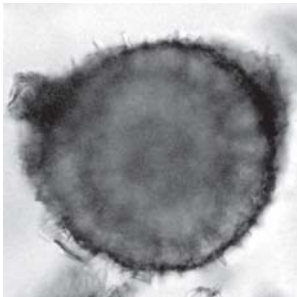
3b



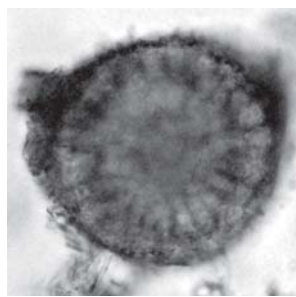
4a



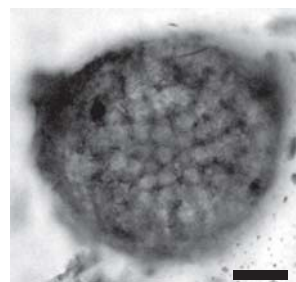
4b



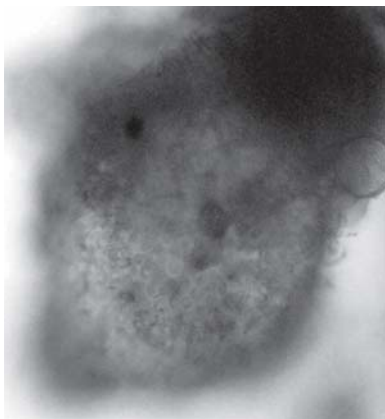
5a



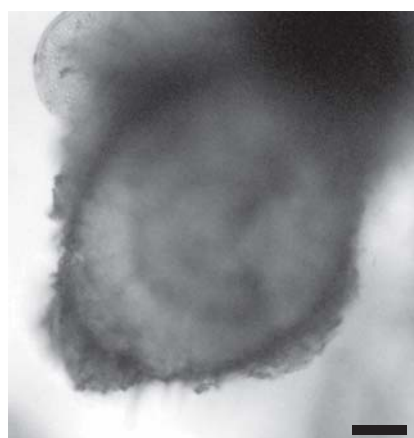
5b



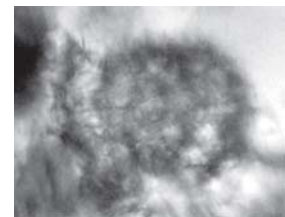
5c



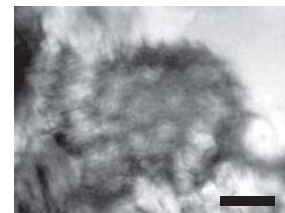
6a



6b



7a



7b

Plate 6
Caltanissetta (Ehrenberg's tray K28B06)

Figs. 1a-1b. No indication by Ehrenberg

Location of specimen: Strip 280605.e.no ring.

Figs. 2a-2b. No indication by Ehrenberg

Location of specimen: Strip 2806, Mica 13.bl.

Figs. 3a-3b. *Haliomma medusa* Ehrenberg 1839

From Ehrenberg's handwriting on the tray.

Location of specimen: Strip 280603.d.bl.

Figs. 4a-4b. No indication by Ehrenberg

Location of specimen: Strip 280605.e. no ring.

Figs. 5a-5b. No indication by Ehrenberg

Location of specimen: Strip 280601.e. no ring.

Figs. 6a-6b. No indication by Ehrenberg

Location of specimen: Strip 280605.e. no ring.

Figs. 7a-7d. *Haliomma dixyphos* Ehrenberg 1844a

Published image (Ehrenberg 1854c, pl. 22, fig. 31)

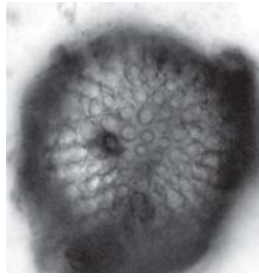
(Ehrenberg Collection drawing ID: 1468)

Location of specimen: Strip 280606.d.bl.

Figs. 8a-8c. No indication by Ehrenberg

Location of specimen: Strip 280604.c. no ring.

Plate 6



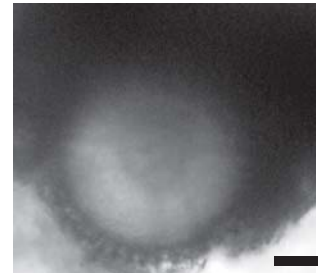
1a



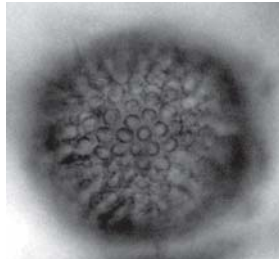
1b



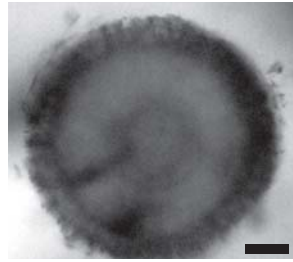
2a



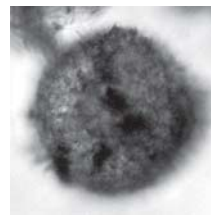
2b



3a



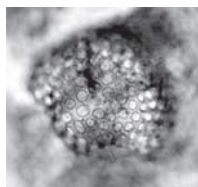
3b



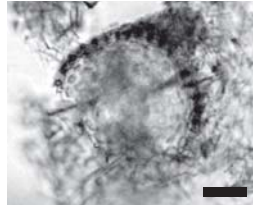
4a



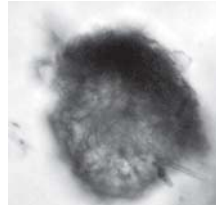
4b



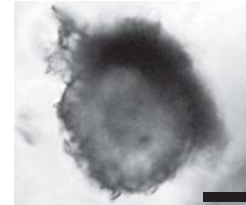
5a



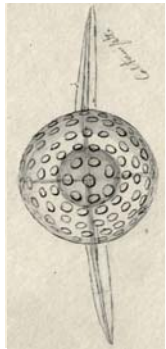
5b



6a



6b



7a



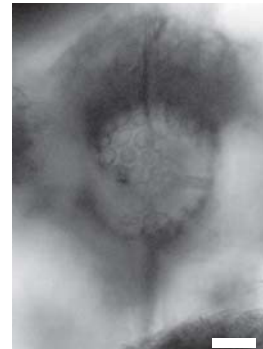
7b



7c



8a

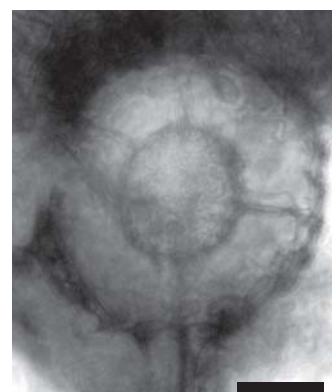


8b



7d

All scales: 25 μ m



8c

Plate 7
Caltanissetta (Ehrenberg's tray K28B06)

Figs. 1a-1b. No indication by Ehrenberg

Location of specimen: Strip 280603.a.no ring.

Figs. 2a-2d. No indication by Ehrenberg

Location of specimen: Strip 280611.c.no ring.

Fig. 3. No indication by Ehrenberg

Location of specimen: Strip 280612.b.w.

Figs. 4a-4b. No indication by Ehrenberg

Location of specimen: Strip 280603.a. no ring.

Figs. 5a-5c. *Haliomma didymum* Ehrenberg 1844a

Published image (Ehrenberg 1854c, pl. 22, fig. 32)

(Ehrenberg Collection drawing ID: 1536).

Location of specimen: Strip 280606.c.r.

Figs. 6a-6c. *Haliomma didymum* Ehrenberg 1844a

From location ID.

(Ehrenberg Collection drawing ID: 1536)

Location of specimen: Strip 280612.d.w.

Figs. 7a-7b. *Haliomma didymum* Ehrenberg 1844a

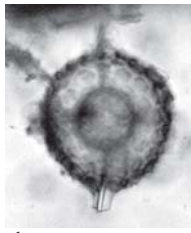
From Ehrenberg's handwriting on the tray.

Location of specimen: Strip 280603.c.bl.

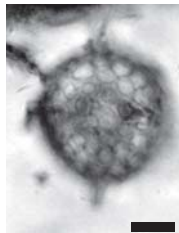
Figs. 8a-8c. No indication by Ehrenberg

Location of specimen: Strip 2806, Mica 18. no ring.

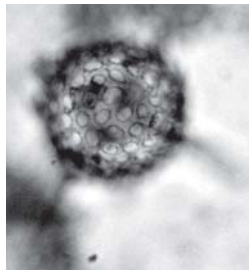
Plate 7



1a



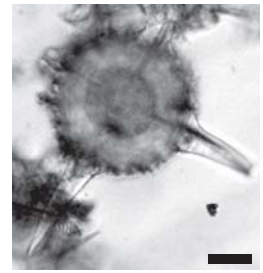
1b



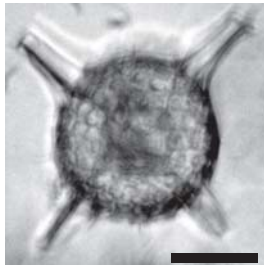
2a



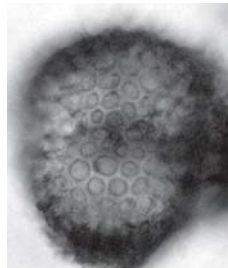
2b



2c




3a



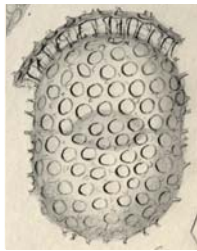
4a



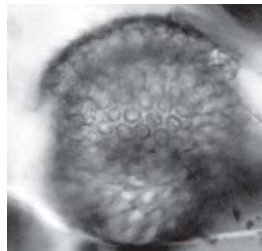
4b



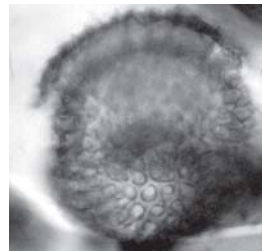
2d



5a



5b



5c

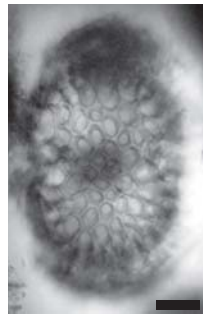
All scales: 25 μ m



6a



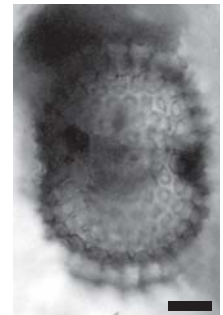
6b



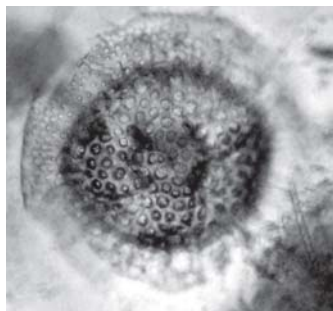
6c



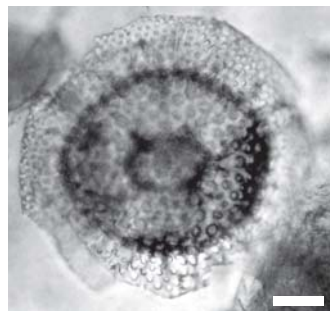
7a



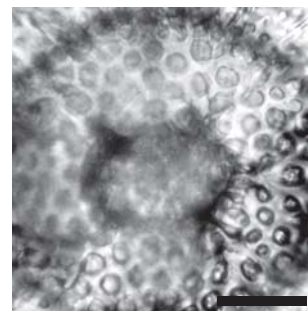
7b



8a



8b



8c

Plate 8
Caltanisetta (Ehrenberg's tray K28B06)

Figs. 1a-1d. *Perichlamyidium limbatum* (Ehrenberg 1844a)

Published image (Ehrenberg 1854c, pl. 22, fig. 21)

(Ehrenberg Collection drawing ID: 1540)

Location of specimen: Strip 280606.a.bl.

Figs. 2a-2b. No indication by Ehrenberg.

Location of specimen: Strip 280612.d.w.

Figs. 3a-3d. *Perichlamyidium praetexta* (Ehrenberg 1844a)

Published image (Ehrenberg 1854c, pl. 22, fig. 20)

(Ehrenberg Collection drawing ID: 1540)

Location of specimen: Strip 2806, Mica 18.bl.

Fig. 4. No indication by Ehrenberg

Location of specimen: Strip 280604.d.no ring.

Fig. 5. No indication by Ehrenberg

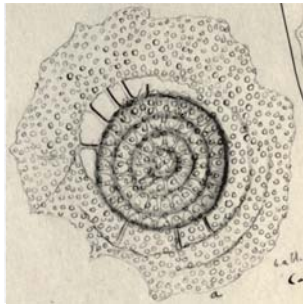
Location of specimen: Strip 2806_Mica 20 no ring.

Fig. 6. No indication by Ehrenberg

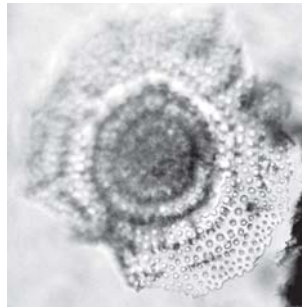
Location of specimen: Strip 2806, Mica 03.no ring.

Figs. 7a-7b. No indication by Ehrenberg

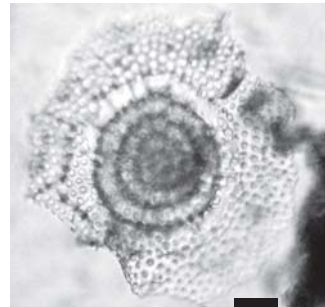
Location of specimen: Strip 280604.e. no ring.



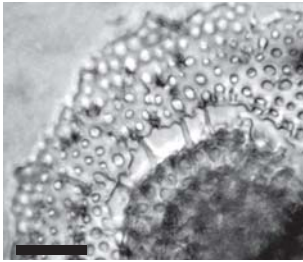
1a



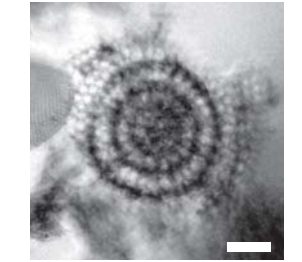
1b



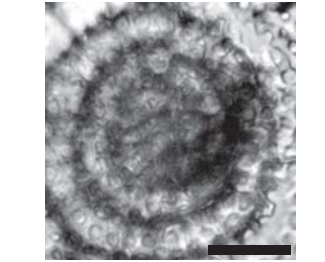
1c



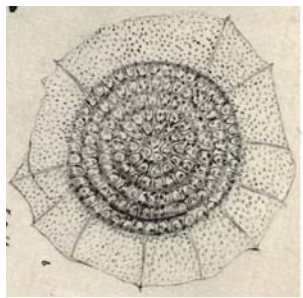
1d



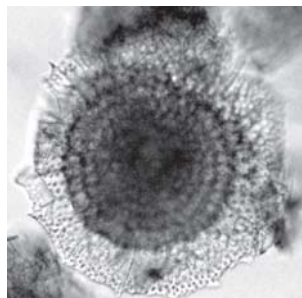
2a



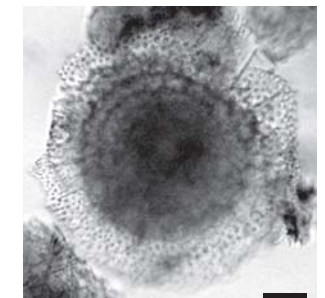
2b



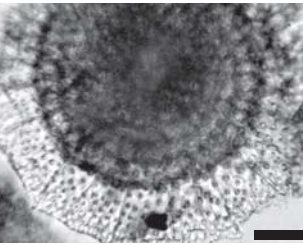
3a



3b




3c



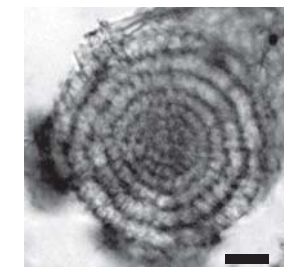
3d



4

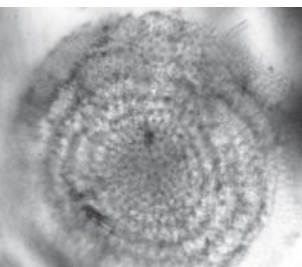


5

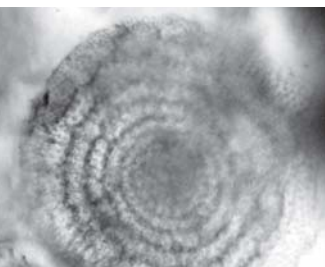


6

All scales: 25 μ m



7a



7b

Plate 9
Caltanissetta (Ehrenberg's tray K28B06)

Fig. 1. No indication by Ehrenberg

Location of specimen: Strip 280601.e.no ring.

Figs. 2a-2b. No indication by Ehrenberg

Location of specimen: Strip 280612.b.bl.

Fig. 3. No indication by Ehrenberg

Location of specimen: Strip 280612.b.no ring

Figs. 4a-4c. No indication by Ehrenberg

Location of specimen: Strip 280604.b.bl.

Figs. 5a-5b. No indication by Ehrenberg

Location of specimen: Strip 280611.c.no ring.

Figs. 6a-6b. No indication by Ehrenberg

Location of specimen: Strip 280603.a.r.

Figs. 7a-7b. No indication by Ehrenberg

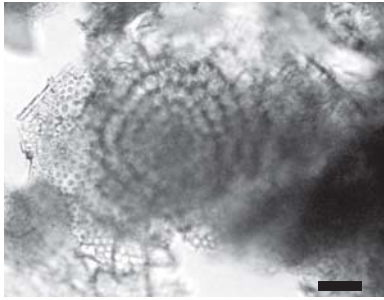
Location of specimen: Strip 280604.d. no ring.

Figs. 8a-8b. No indication by Ehrenberg

Location of specimen: Strip 280611.c.no ring.

Figs. 9a-9d. No indication by Ehrenberg

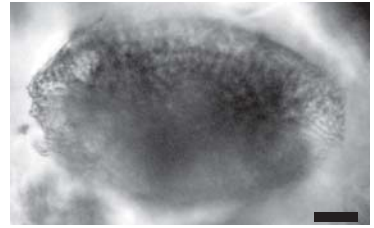
Location of specimen: Strip 280612.b.w.



1

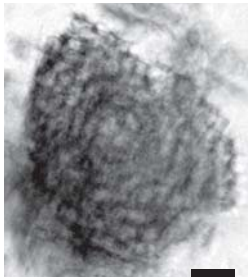


2a

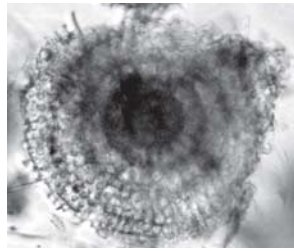


2b

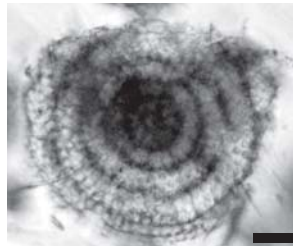
All scales: 25 μ m



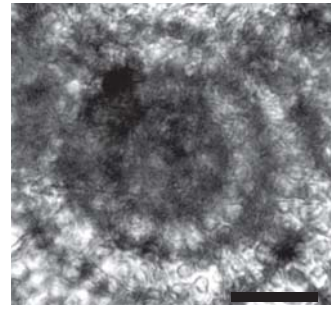
3



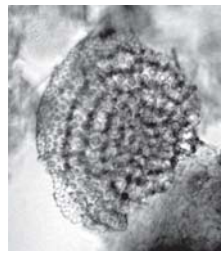
4a



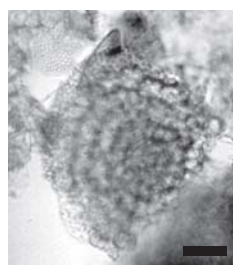
4b



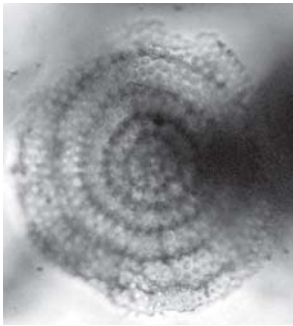
4c



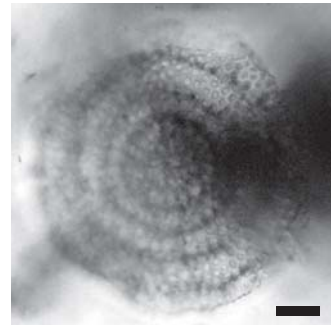
5a



5b



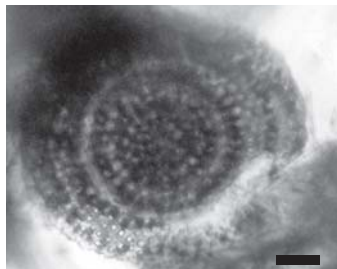
6a




6b




7a



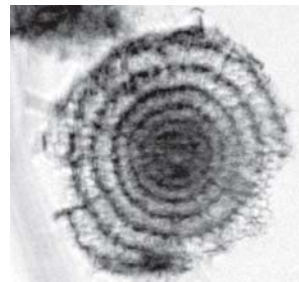
7b



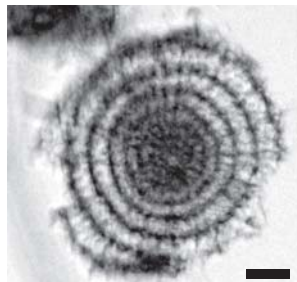
8a



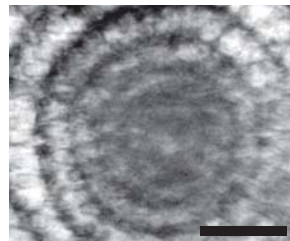
8b




9a



9b



9c



9d

Plate 10
Caltanissetta (Ehrenberg's tray K28B06)

Fig. 1. No indication by Ehrenberg

Location of specimen: Strip 2806_Mica 07.r.

Figs. 2a-2b. No indication by Ehrenberg

Location of specimen: Strip 280601.e.no ring.

Figs. 3a-3b. No indication by Ehrenberg

Location of specimen: Strip 280601.e.no ring.

Figs. 4a-4b. No indication by Ehrenberg

Location of specimen: Strip 280602.a.no ring.

Figs. 5a-5b. No indication by Ehrenberg

Location of specimen: Strip 280601.a.no ring.

Figs. 6a-6b. No indication by Ehrenberg

Location of specimen: Strip 280606.d.no ring.

Figs. 7a-7b. No indication by Ehrenberg

Location of specimen: Strip 280610.a. no ring.

Figs. 8a-8b. No indication by Ehrenberg

Location of specimen: Strip 280604.d.no ring.

Fig. 9. ***Flustrella* sp.**

From Ehrenberg's handwriting on the tray.

Location of specimen: Strip 280615.d.v.

Figs. 10a-10b. No indication by Ehrenberg.

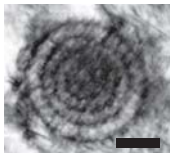
Location of specimen: Strip 280618.e.no ring.

Fig. 11. ***Flustrella* sp.**

From Ehrenberg's handwriting on the tray.

Location of specimen: Strip 280615.e.bl.

Plate 10



1



2a



2b

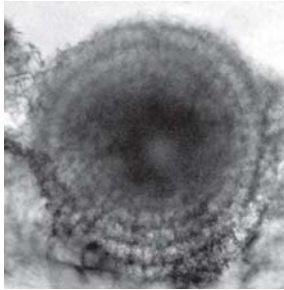


3a

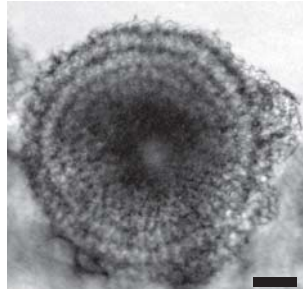


3b

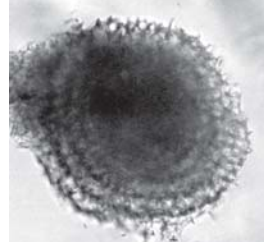
All scales: 25 μ m



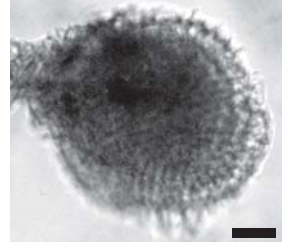
4a



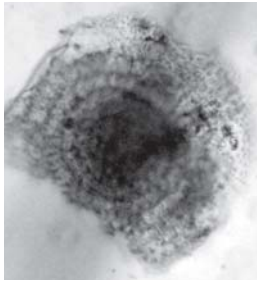
4b



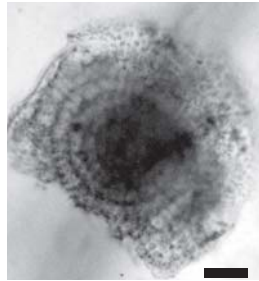
5a



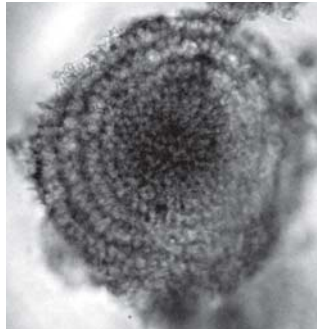
5b



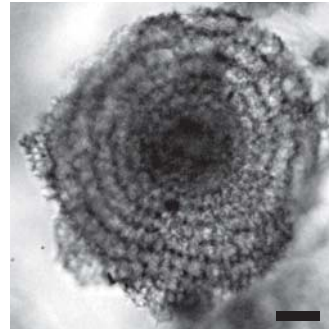
6a



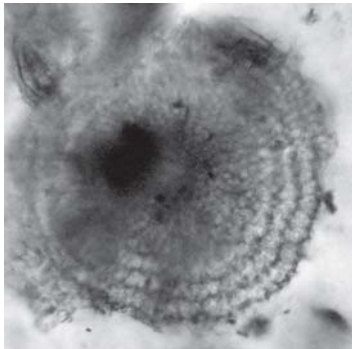
6b



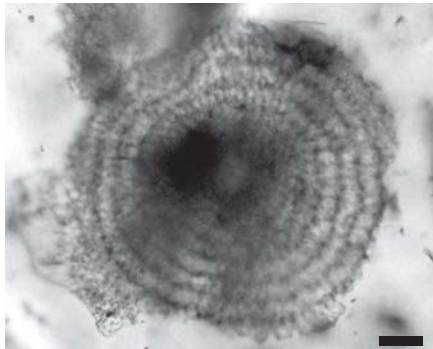
7a



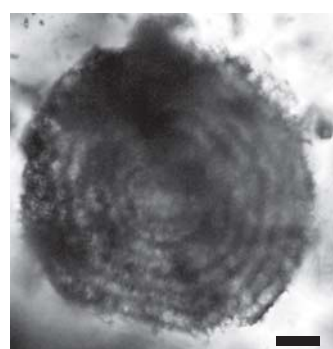
7b



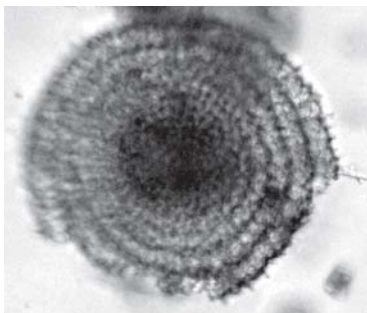
8a



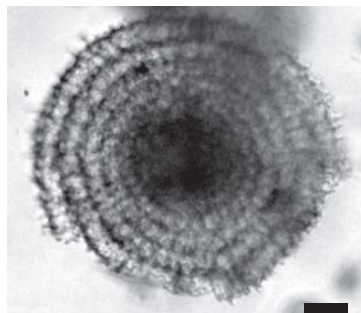
8b



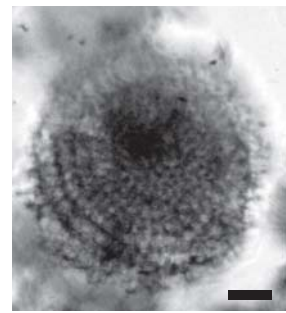
9



10a



10b



11

Plate 11
Caltanissetta (Ehrenberg's tray K28B06)

Figs. 1a-1b. No indication by Ehrenberg

Location of specimen: Strip 2806_Mica 07.no ring.

Figs. 2a-2d. *Rhopalastrum lagenosum* (Ehrenberg 1840)

Published image (Ehrenberg 1854c, pl. 22, fig. 22)

(Ehrenberg Collection drawing ID: 1571)

Location of specimen: Strip 280603.c.r.

Figs. 3a-3c. No indication by Ehrenberg

Location of specimen: Strip 280617.e.no ring

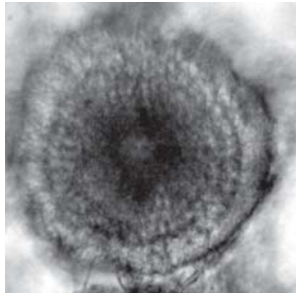
Figs. 4a-4c. No indication by Ehrenberg

Location of specimen: Strip 280601.d. no ring.

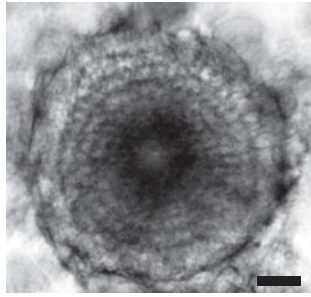
Figs. 5a-5c. No indication by Ehrenberg

From Ehrenberg's handwriting on the tray.

Location of specimen: Strip 280604.a.w.



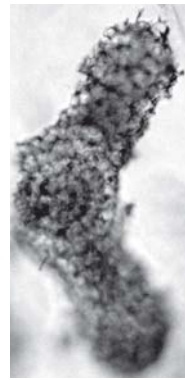
1a



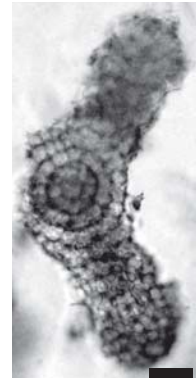
1b



2a

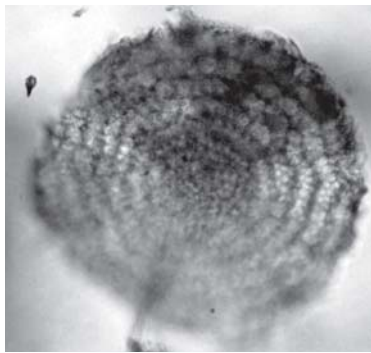


2b




2c

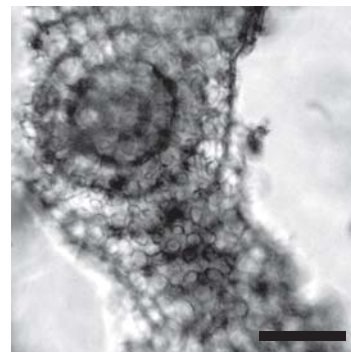
All scales: 25 μ m




3a




3b




2d



3c



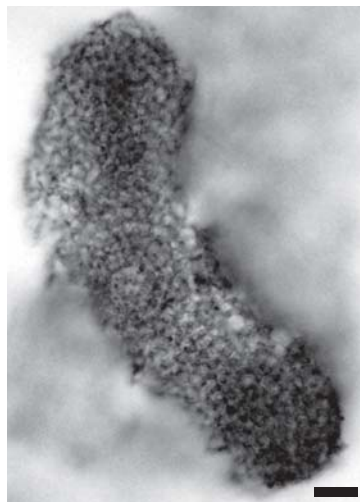
4a



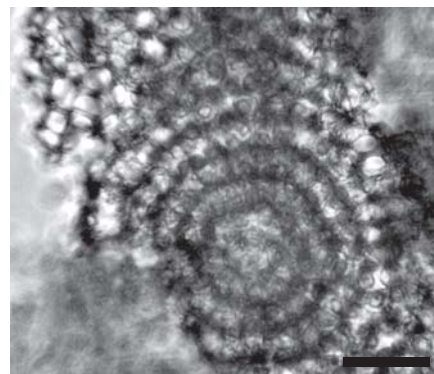
4b



5a



5b



5c

Plate 12
Caltanisetta (Ehrenberg's tray K28B06)

Figs. 1a-1c. No indication by Ehrenberg

Location of specimen: Strip 280604.c. no ring.

Figs. 2a-2b. No indication by Ehrenberg

Location of specimen: Strip 2806, Mica 03.no ring.

Fig. 3. *Haliomma flustrella* Ehrenberg [nomen nudum]

From Ehrenberg's handwriting on the tray.

Location of specimen: Strip 280606.c.bl.

Figs. 4a-4b. No indication by Ehrenberg

Location of specimen: Strip 280605.e.no ring.

Figs. 5a-5b. *Rhopalastrum* sp.

From Ehrenberg's handwriting on the tray.

Location of specimen: Strip 280602.b.bl.

Figs. 6a-6b. No indication by Ehrenberg

Location of specimen: Strip 280602.a. no ring.

Figs. 7a-7c. *Lithocampe radricula* Ehrenberg 1839

Published image (Ehrenberg 1839, pl. 4, fig. 11q)

(Ehrenberg Collection drawing ID: 1496)

Location of specimen: Strip 280606.e.bl.

Figs. 8a-8b. *Lithocampe radricula* Ehrenberg 1839

From Ehrenberg's handwriting on the tray.

Location of specimen: Strip 280605.c.r.

Figs. 9a-9c. No indication by Ehrenberg

Location of specimen: Strip 280604.e.no ring.

Figs. 10a-10c. No indication by Ehrenberg

Location of specimen: Strip 280611.a.r.

Figs. 11a-11c. No indication by Ehrenberg

Location of specimen: Strip 280611.c.no ring.

Fig. 12. No indication by Ehrenberg

Location of specimen: Strip 280604.b.no ring.

Figs. 13a-13b. No indication by Ehrenberg

Location of specimen: Strip 280603.d.w.

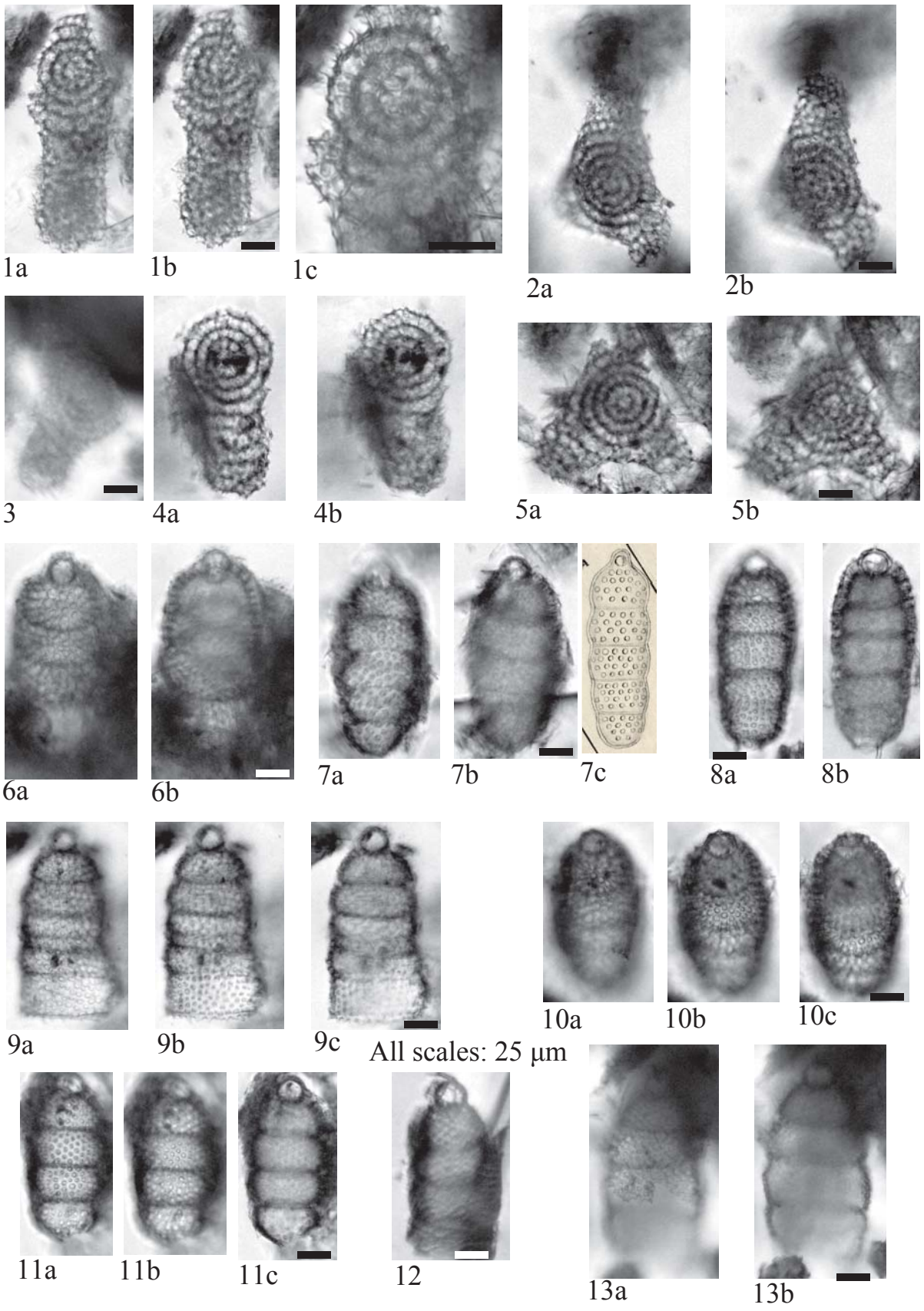


Plate 13
Caltanissetta (Ehrenberg's tray K28B06)

Figs. 1a-1c. *Lithocampe radicula* Ehrenberg 1839

Unpublished drawing of Ehrenberg Collection.

(Ehrenberg Collection drawing ID: 1496)

Location of specimen: Strip 280605.c. no ring.

Fig. 16a-16b. No indication by Ehrenberg

Location of specimen: Strip 280604.b.no ring.

Figs. 2a-2b. *Lithocampe* sp.

Location of specimen: Strip 280615.d.bl.

Figs. 3a-3b. No indication by Ehrenberg

Location of specimen: Strip 280601.b.no ring.

Figs. 4a-4b. No indication by Ehrenberg

Location of specimen: Strip 280611.d.bl.

Figs. 5a-5c. No indication by Ehrenberg

Location of specimen: Strip 280611.c.no ring.

Figs. 6a-6b. No indication by Ehrenberg

Location of specimen: Strip 280601.e. no ring.

Figs. 7a-7b. No indication by Ehrenberg

Location of specimen: Strip 280601.a.no ring.

Figs. 8a-8c. *Eucyrtidium siculum* Ehrenberg 1859

Unpublished drawing of Ehrenberg Collection.

From Ehrenberg's drawing (drawing ID: 1496)

Location of specimen: Strip 280603.c.r.

Figs. 9a-9b. No indication by Ehrenberg

Location of specimen: Strip 280611.c.no ring.

Figs. 10a-10b. *Lithocampe radicula* Ehrenberg 1839

From Ehrenberg's handwriting on the tray.

Location of specimen: Strip 280606.e.bl.

Figs. 11a-11b. No indication by Ehrenberg

Location of specimen: Strip 280601.e.no ring.

Figs. 12a-12b. No indication by Ehrenberg

Location of specimen: Strip 280618.e.no ring.

Fig. 13. No indication by Ehrenberg

Location of specimen: Strip 280604.b.w.

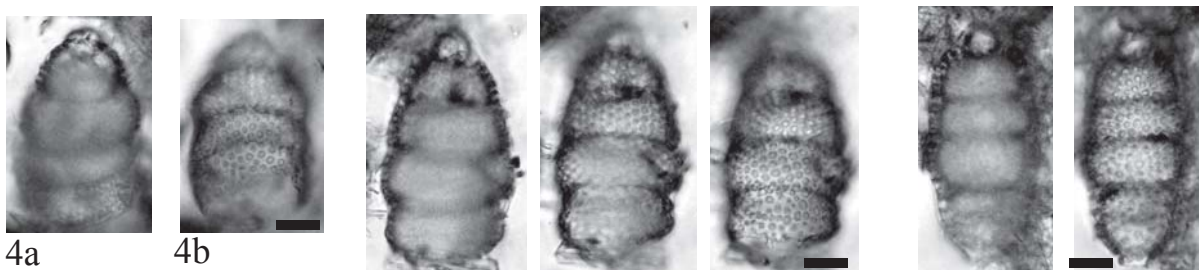
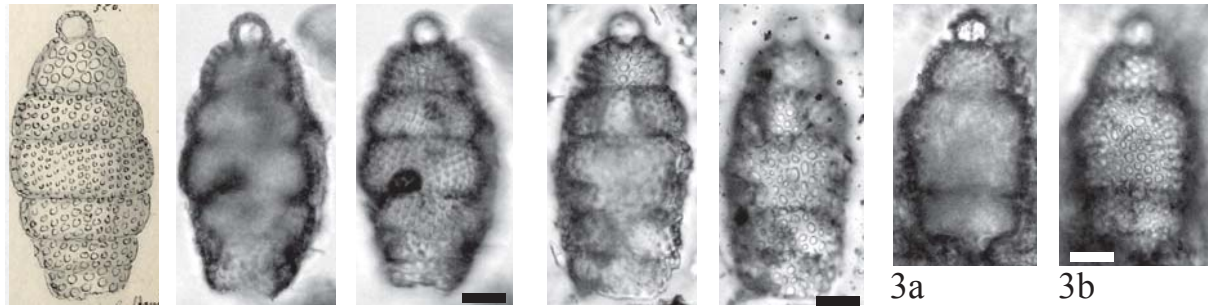
Fig. 14. No indication by Ehrenberg

Location of specimen: Strip 280604.c.bl.

Figs. 15a-15c. No indication by Ehrenberg

Location of specimen: Strip 280611.c.no ring.

Plate 13



All scales: 25 μ m

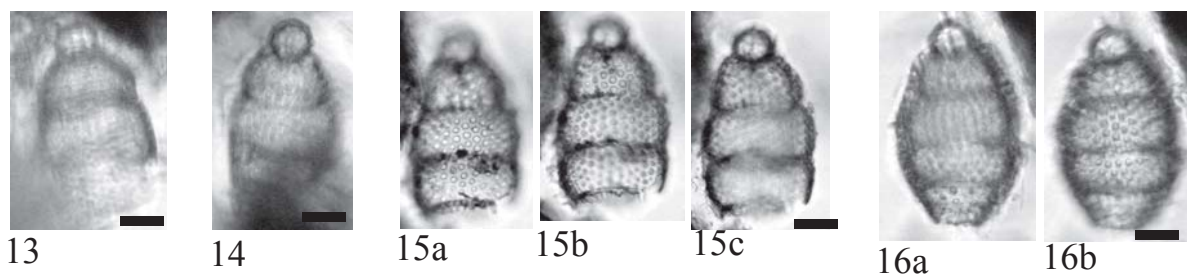

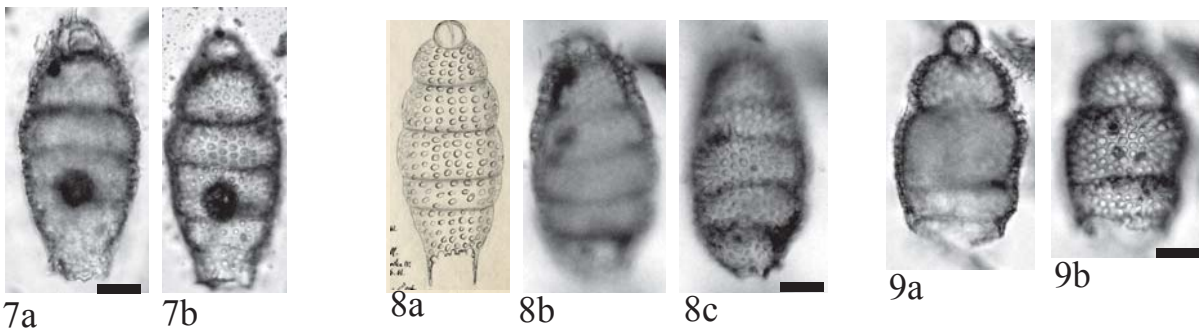


Plate 14
Caltanissetta (Ehrenberg's tray K28B06)

Figs. 1a-1b. *Lithocampe radricula* Ehrenberg 1839

From Ehrenberg's handwriting on the tray.

Location of specimen: Strip 280606.e.bl.

Figs. 2a-2c. No indication by Ehrenberg

Location of specimen: Strip 280615.c.no ring.

Fig. 3. No indication by Ehrenberg

Location of specimen: Strip 280612.b.bl.

Figs. 4a-4b. No indication by Ehrenberg

Location of specimen: Strip 280602.a.no ring.

Fig. 5. No indication by Ehrenberg

Location of specimen: Strip 280601.a.no ring.

Figs. 6a-6b. No indication by Ehrenberg

Location of specimen: Strip 280615.e. no ring.

Figs. 7a-7b. No indication by Ehrenberg

Location of specimen: Strip 2806, Mica 18.no ring.

Figs. 8a-8d. *Lithocampe radricula* Ehrenberg 1839

Unpublished drawing of Ehrenberg Collection.

(Ehrenberg Collection drawing ID: 1496)

Location of specimen: Strip 280612, Mica 20. a.r.

Figs. 9a-9b. No indication by Ehrenberg

Location of specimen: Strip 280612, Mica 20. a.w.

Figs. 10a-10b. No indication by Ehrenberg

Location of specimen: Strip 2806, Mica18.no ring.

Figs. 11a-11c. No indication by Ehrenberg

Location of specimen: Strip 2806, Mica18. no ring.

Figs. 12a-12b. *Lithocampe acuminata* Ehrenberg 1844a

From location ID.

(Ehrenberg Collection drawing ID: 1417)

Location of specimen: Strip 280612.b.bl.

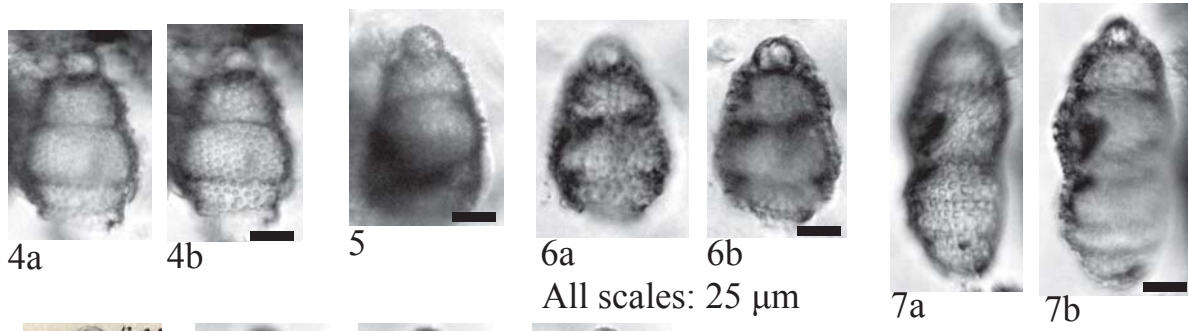
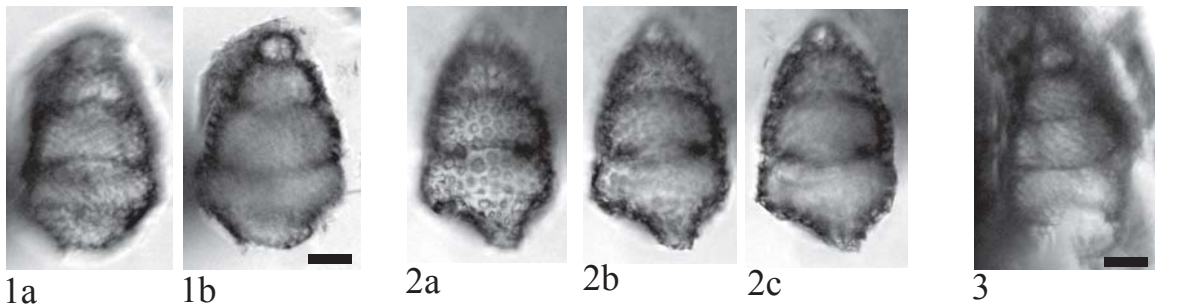
Figs. 13a-13c. *Eucyrtidium acuminatum* (Ehrenberg 1844a)

Published image (Ehrenberg 1854c, pl. 22, fig. 27)

(Ehrenberg Collection drawing ID: 1417)

Location of specimen: Strip 280602.b.r.

Plate 14



All scales: 25 μ m

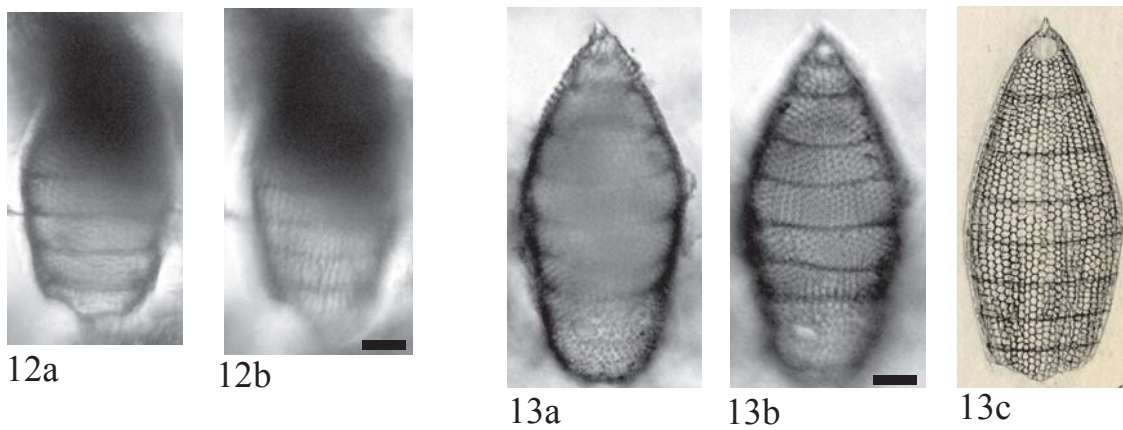
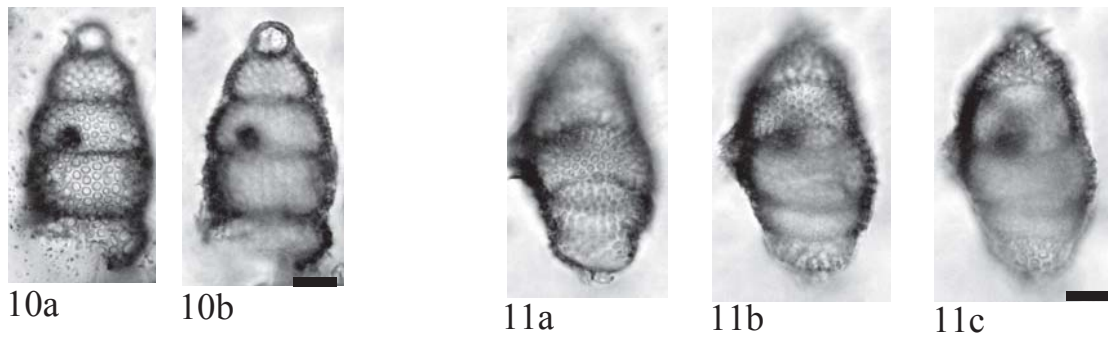



Plate 15
Caltanissetta (Ehrenberg's tray K28B06)

Figs. 1a-1b. *Lithocampe radicula integra* Ehrenberg [nomen nudum for “*integra*”]

From Ehrenberg's handwriting on the tray.

Location of specimen: Strip 280603.c.w.

Figs. 2a-2b. *Lithocampe radicula* Ehrenberg 1839

From Ehrenberg's handwriting on the tray.

Location of specimen: Strip 280604.b.bl

Fig. 3. No indication by Ehrenberg

Location of specimen: Strip 280604.b.w.

Figs. 4a-4b. No indication by Ehrenberg

Location of specimen: Strip 280612.b.no ring.

Figs. 5a-5b. *Lithocampe* sp.

From Ehrenberg's handwriting on the tray.

Location of specimen: Strip 280615.d.bl.

Figs. 6a-6b. No indication by Ehrenberg

Location of specimen: Strip 280617.e. no ring.

Figs. 7a-7c. *Eucyrtidium punctatum* (Ehrenberg 1844a)

Published image (Ehrenberg 1854c, pl. 22, fig. 24)

(Ehrenberg Collection drawing ID: 1496)

Location of specimen: Strip 280617.e.no ring.

Figs. 8a-8b. No indication by Ehrenberg

Location of specimen: Strip 280602.b.r.

Figs. 9a-9c. *Lithocampe radicula* Ehrenberg 1839

Unpublished image

(Ehrenberg Collection drawing ID: 1447)

Location of specimen: Strip 280607b, Mica12.w.

Fig. 10. No indication by Ehrenberg

Location of specimen: Strip 280604.b.bl

Figs. 11a-11b. No indication by Ehrenberg

Location of specimen: Strip 280611.c. no ring.

Figs. 12a-12b. No indication by Ehrenberg

Location of specimen: Strip 2806, Mica07.w.

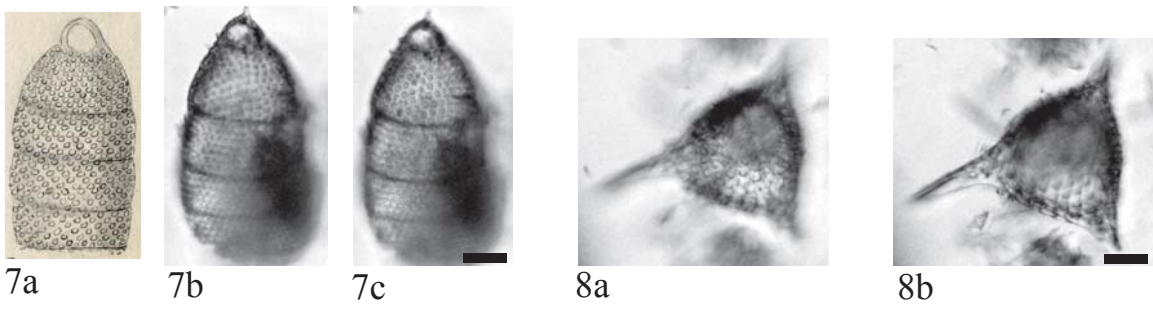
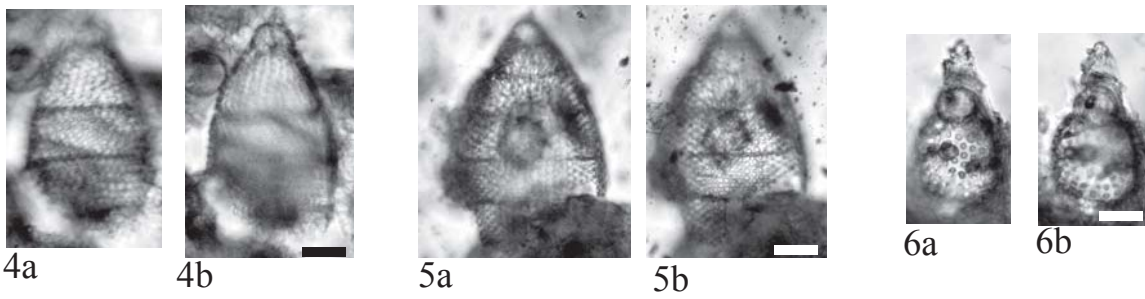
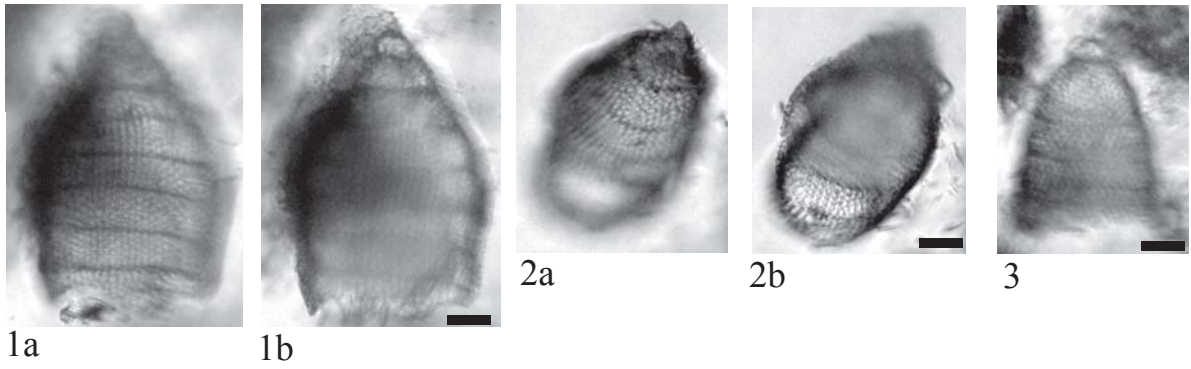
Figs. 13a-13b. No indication by Ehrenberg

Location of specimen: Strip 2806, Mica 01.no ring.

Figs. 14a-14b. No indication by Ehrenberg

Location of specimen: Strip 280608.e.no ring.

Plate 15



All scales: 25 μ m

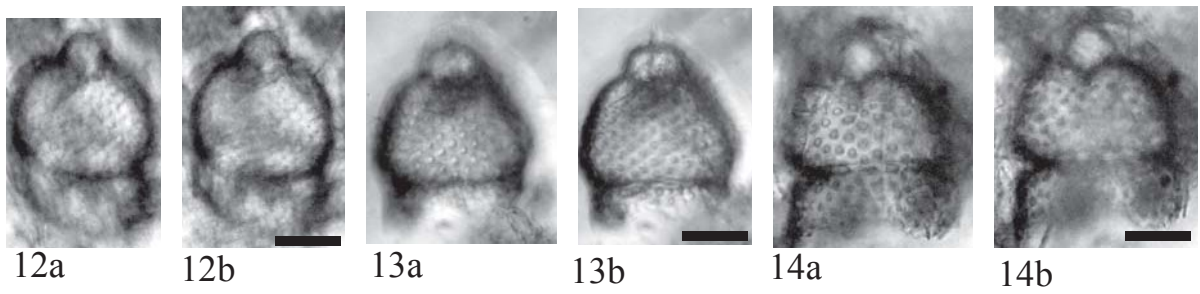
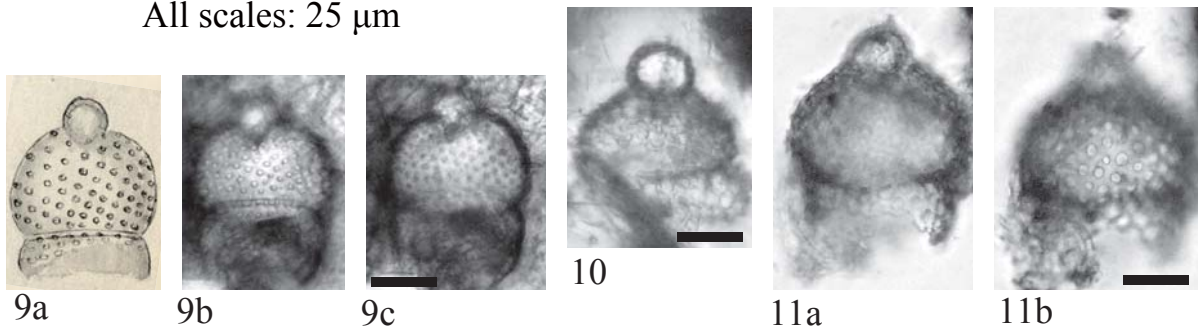


Plate 16
Caltanisetta (Ehrenberg's tray K28B06)

Figs. 1a-1c. *Cornutella clathrata* Ehrenberg 1839

Published image (Ehrenberg 1854c, pl. 22, fig. 39a)

(Ehrenberg Collection drawing ID: 1383)

Location of specimen: Strip 280612.c.bl.

Fig. 2. *Cornutella clathrata* Ehrenberg 1839

From Ehrenberg's handwriting on the tray.

Location of specimen: Strip 280612.e, Mica09.e.no ring.

Fig. 3. *Cornutella* sp.

From Ehrenberg's handwriting on the tray.

Location of specimen: Strip 280603.b.bl.

Figs. 4a-4b. *Cornutella clathrata* Ehrenberg 1839

From Ehrenberg's handwriting on the tray.

Location of specimen: Strip 280617.e.no ring.

Figs. 5a-5c. *Eucyrtidium lineatum* (Ehrenberg 1839)

Unpublished drawing of Ehrenberg Collection.

From Ehrenberg's drawing (drawing ID: 1427)

Location of specimen: Strip 280603.b.no ring.

Figs. 6a-6c. No indication by Ehrenberg

Location of specimen: Strip 280612.e, Mica09.e.no ring.

Figs. 7a-7b. No indication by Ehrenberg

Location of specimen: Strip 280606.c.no ring

Fig. 8. No indication by Ehrenberg

Location of specimen: Strip 280612.e, Mica09.e.no ring.

Figs. 9a-9c. *Lithocampe lineata* Ehrenberg 1839

From Ehrenberg's handwriting on the tray.

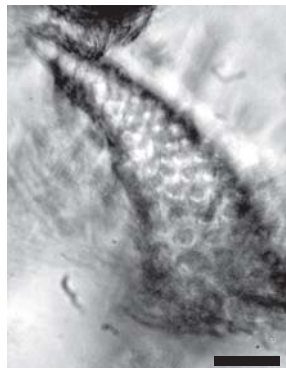
Location of specimen: Strip 280611.a.r.

Figs. 10a-10b. No indication by Ehrenberg


Location of specimen: Strip 280601.b.no ring.



1a



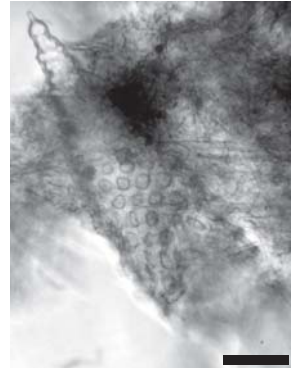
1b



1c All scales: 25 μ m



2



3



4a



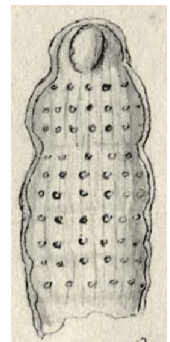
4b



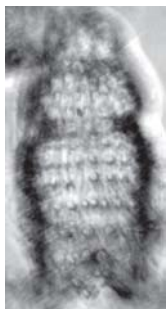
5a



5b



5c



6a




6b



6c



7a



7b



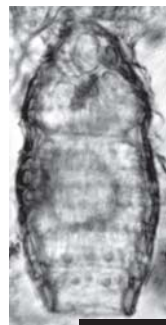
8



9a



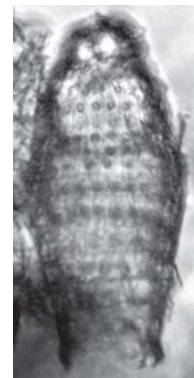
9b



9c



10a



10b



10c

Plate 17
Caltanisetta (Ehrenberg's tray K28B06)

Figs. 1a-1c. No indication by Ehrenberg

Location of specimen: Strip 280611.c.no ring.

Figs. 2a-2c. *Eucyrtidium lineatum* (Ehrenberg 1839)

Published image (Ehrenberg 1854c, pl. 22, fig. 26)

(Ehrenberg Collection drawing ID: 1427)

Location of specimen: Strip 280611.e.no ring.

Figs. 3a-3c. *Lithocampe lineata* Ehrenberg 1839

From Ehrenberg's handwriting on the tray.

Location of specimen: Strip 280616.d.bl.

Figs. 4a-4b. No indication by Ehrenberg

Location of specimen: Strip 280616.b.no ring

Fig. 5. No indication by Ehrenberg

Location of specimen: Strip 280612.a, Mica20.bl.

Figs. 6a-6b. No indication by Ehrenberg

Location of specimen: Strip 280603.a.bl.

Figs. 7a-7b. *Lithocampe lineata* Ehrenberg 1839

From Ehrenberg's handwriting on the tray.

Location of specimen: Strip 280616.b.bl.

Fig. 8a-8b. No indication by Ehrenberg

Location of specimen: Strip 280604.b.no ring.

Fig. 9. No indication by Ehrenberg

Location of specimen: Strip 280604.b.no ring.

Figs. 10a-10c. *Eucyrtidium lineatum* (Ehrenberg 1839)

Unpublished drawing of Ehrenberg Collection.

(Ehrenberg Collection drawing ID: 2319)

Location of specimen: Strip 280615.d.no ring.

Figs. 11a-11b. *Eucyrtidium lineatum* (Ehrenberg 1839)

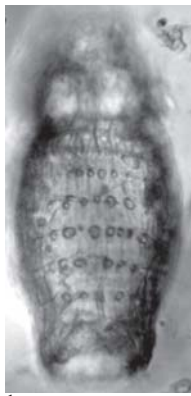
Unpublished drawing of Ehrenberg Collection.

(Ehrenberg Collection drawing ID: 1427)

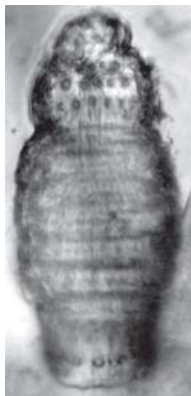
Location of specimen: Strip 280602.a.no ring.

Figs. 12a-12b. No indication by Ehrenberg

Location of specimen: Strip 280612.b.w.



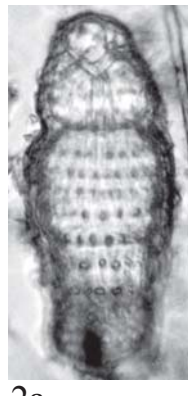
1a



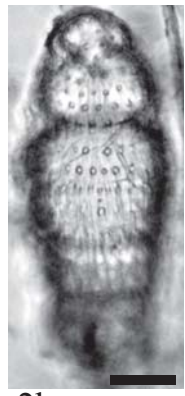
1b



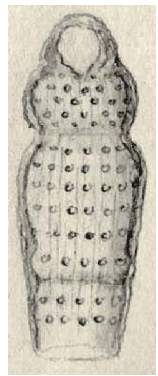
1c



2a



2b



2c

All scales: 25 μ m



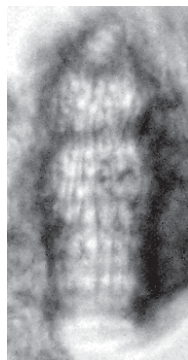
3a



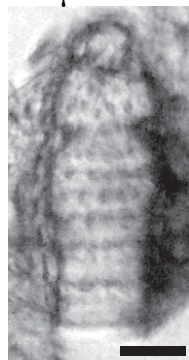
3b



3c



4a



4b



5



6a



6b



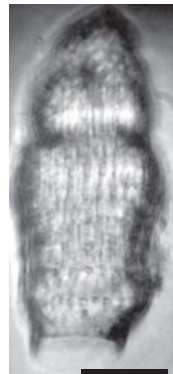
7a



7b



8a



8b



9



10a



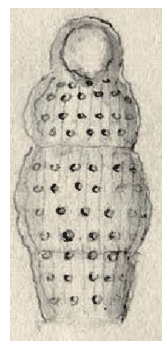
10b



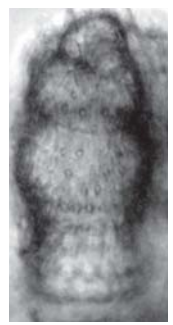
10c



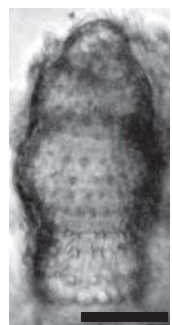
11a



11b



12a



12b

Plate 18
Caltanissetta (Ehrenberg's tray K28B06)

Fig. 1. No indication by Ehrenberg

Location of specimen: Strip 280615.e.o.

Figs. 2a-2c. No indication by Ehrenberg

Location of specimen: Strip 280615.d.v.

Figs. 3a-3c. *Carpocanium solitarium* (Ehrenberg 1839)

Published image (Ehrenberg 1854c, pl. 22, fig. 28)

(Ehrenberg Collection drawing ID: 1360)

Location of specimen: Strip 280603.b.r.

Figs. 4a-4b. No indication by Ehrenberg

Location of specimen: Strip 280604.c.no ring

Figs. 5a-5b. No indication by Ehrenberg

Location of specimen: Strip 2806, Mica03.no ring.

Fig. 6. No indication by Ehrenberg

Location of specimen: Strip 280601.a.no ring.

Figs. 7a-7b. No indication by Ehrenberg

Location of specimen: Strip 280601.d.no ring.

Figs. 8a-8b. No indication by Ehrenberg

Location of specimen: Strip 280612, Mica09.e.no ring.

Figs. 9a-9b. No indication by Ehrenberg

Location of specimen: Strip 280606.d.no ring.

Figs. 10a-10b. No indication by Ehrenberg

Location of specimen: Strip 280606.d.no ring.

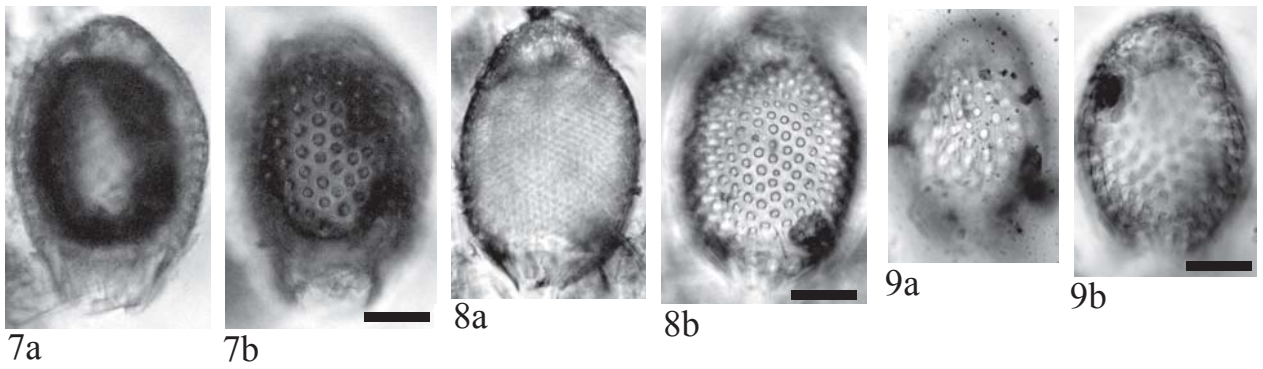
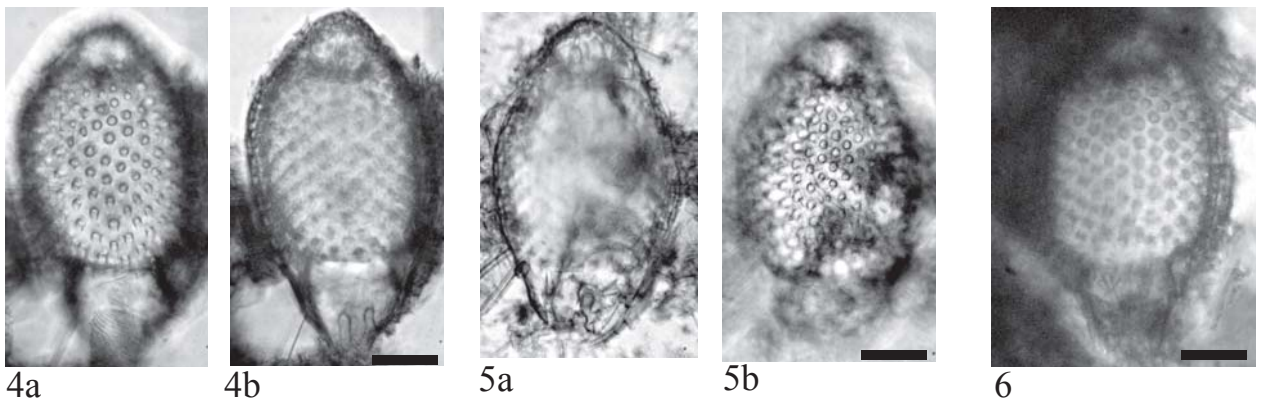
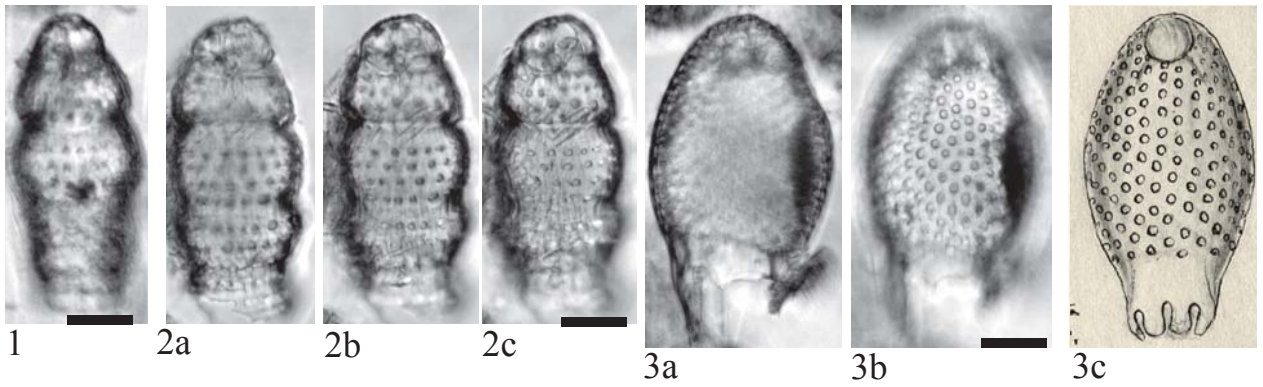
Figs. 11a-11b. No indication by Ehrenberg

Location of specimen: Strip 280609.b.no ring.

Figs. 12a-12b. No indication by Ehrenberg

Location of specimen: Strip 280616.d.no ring.

Plate 18



All scales: 25 μ m

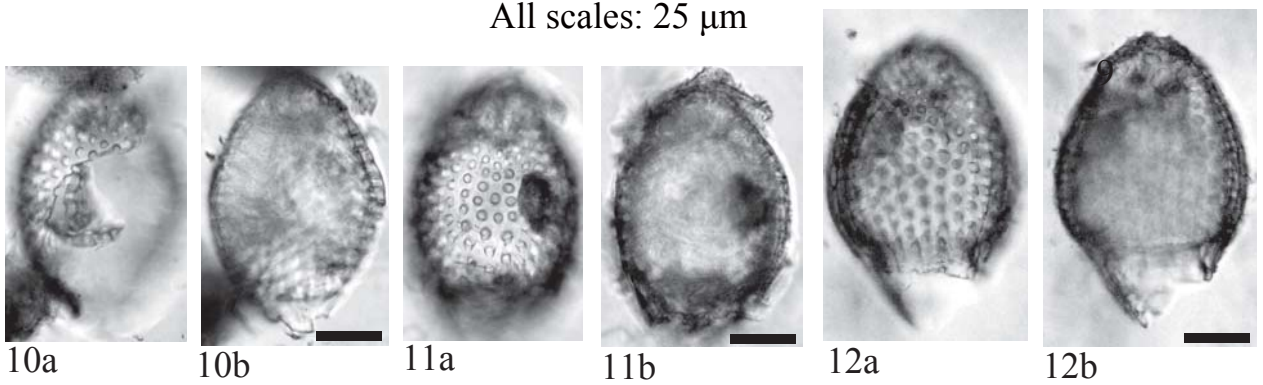


Plate 19
Caltanisetta (Ehrenberg's tray K28B06)

Figs. 1a-1b. No indication by Ehrenberg

Location of specimen: Strip 280610.a.no ring.

Figs. 2a-2c. *Lithocampe solitarium* Ehrenberg 1839

Unpublished drawing of Ehrenberg Collection.

(Ehrenberg Collection drawing ID: 2320)

Location of specimen: Strip 280603.a.no ring.

Figs. 3a-3b. No indication by Ehrenberg

Location of specimen: Strip 280605.e.no ring

Figs. 4a-4b. No indication by Ehrenberg

Location of specimen: Strip 280617.c.no ring

Fig. 5. No indication by Ehrenberg

Location of specimen: Strip 280602.b.bl.

Figs. 6a-6b. No indication by Ehrenberg

Location of specimen: Strip 280611.c.no ring.

Figs. 7a-7c. No indication by Ehrenberg

Location of specimen: Strip 280605.e.no ring.

Figs. 8a-8b. No indication by Ehrenberg

Location of specimen: Strip 2806, Mica17.w.

Fig. 9. *Eucyrtidium auritum* (Ehrenberg 1844a)

Published image (Ehrenberg 1854c, pl. 22, fig. 25)

(Ehrenberg Collection drawing ID: 1427)

Figs. 10a-10b. No indication by Ehrenberg

Location of specimen: Strip 280601.b.no ring.

Figs. 11a-11b. No indication by Ehrenberg

Location of specimen: Strip 280612.b.no ring.

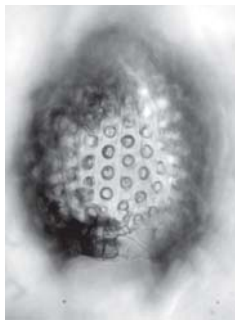
Figs. 12a-12b. No indication by Ehrenberg

Location of specimen: Strip 280604.b.bl.

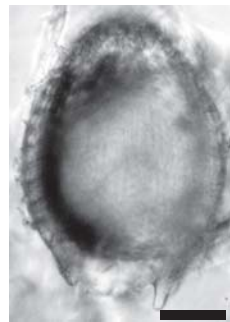
Figs. 13a-13b. No indication by Ehrenberg

Location of specimen: Strip 280612.c.no ring.

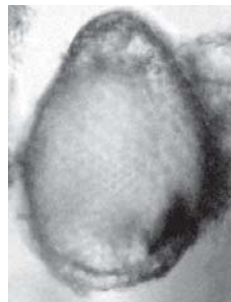
Plate 19



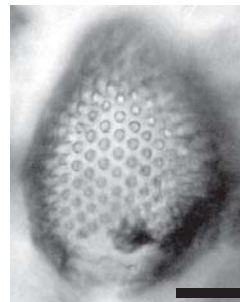
1a



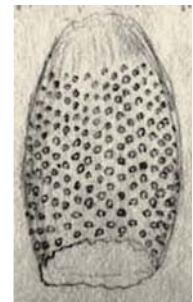
1b



2a



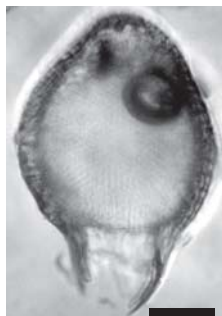
2b



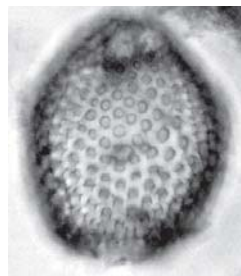
2c



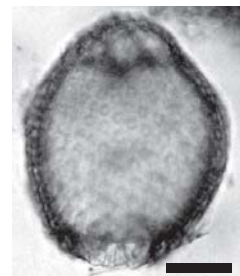
3a



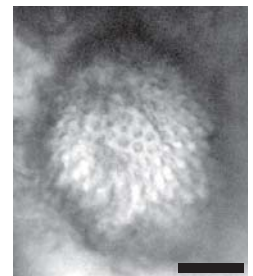
3b



4a

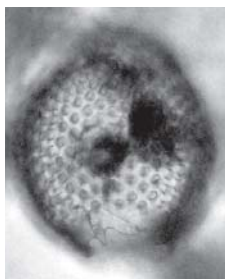


4b



5

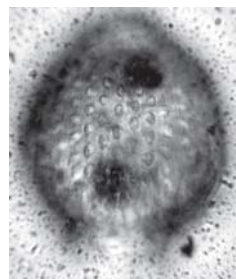
All scales: 25 μ m



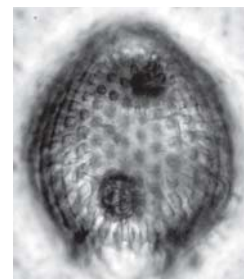
6a



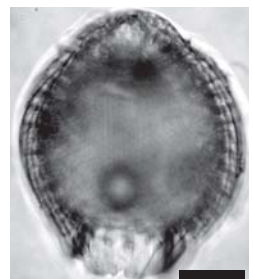
6b



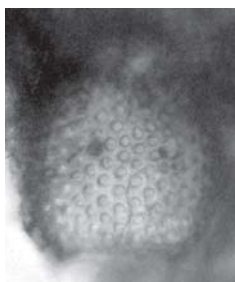
7a



7b



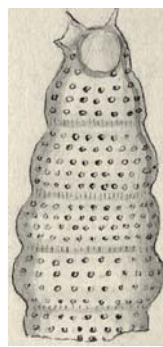
7c



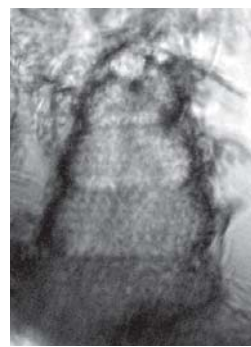
8a



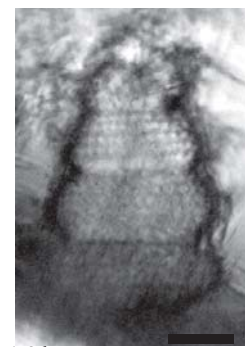
8b



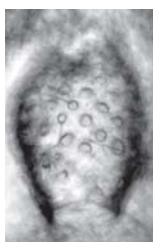
9



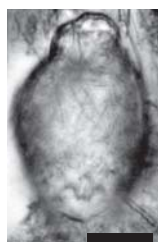
10a



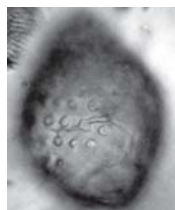
10b



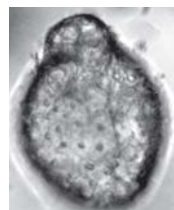
11a



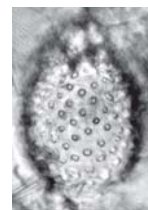
11b



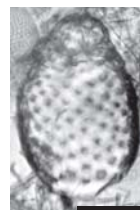
12a



12b



13a



13b

Plate 20
Caltanissetta (Ehrenberg's tray K28B06)

Figs. 1a-1c. No indication by Ehrenberg

Location of specimen: Strip 280612.a, Mica20.w.

Figs. 2a-2b. No indication by Ehrenberg

Location of specimen: Strip 280602.b.w.

Figs. 3a-3b. *Lithobotrys triloba* Ehrenberg 1844a

Published image (Ehrenberg 1854c, pl. 22, fig. 30b)

(Ehrenberg Collection drawing ID: 1489)

Location of specimen: Strip 280604.c.no ring

Figs. 4a-4b. No indication by Ehrenberg

Location of specimen: Strip 280601.b.no ring

Figs. 5a-5c. *Lithobotrys* sp.

From Ehrenberg's handwriting on the tray.

Location of specimen: Strip 280604.d.bl.

Figs. 6a-6b. *Lithobotrys cribrosa* Ehrenberg 1873b

Unpublished drawing of Ehrenberg Collection.

(Ehrenberg Collection drawing ID: 1489)

Location of specimen: Strip 280612.a, Mica20.bl.

Figs. 7a-7d. No indication by Ehrenberg

Location of specimen: Strip 280606.d.no ring.

Figs. 8a-8c. No indication by Ehrenberg

Location of specimen: Strip 2806, Mica01.no ring.

Figs. 9a-9e. *Lithobotrys triloba* Ehrenberg 1844a

Published image (Ehrenberg 1854c, pl. 22, fig. 30a)

(Ehrenberg Collection drawing ID: 1489)

Location of specimen: Strip 280604.d.bl.

Fig. 10. No indication by Ehrenberg

Location of specimen: Strip 2806, Mica07.r.

Figs. 11a-11c. No indication by Ehrenberg

Location of specimen: Strip 280604.e.no ring.

Figs. 12a-12c. No indication by Ehrenberg

Location of specimen: Strip 280602.a.no ring.

Figs. 13a-13b. No indication by Ehrenberg

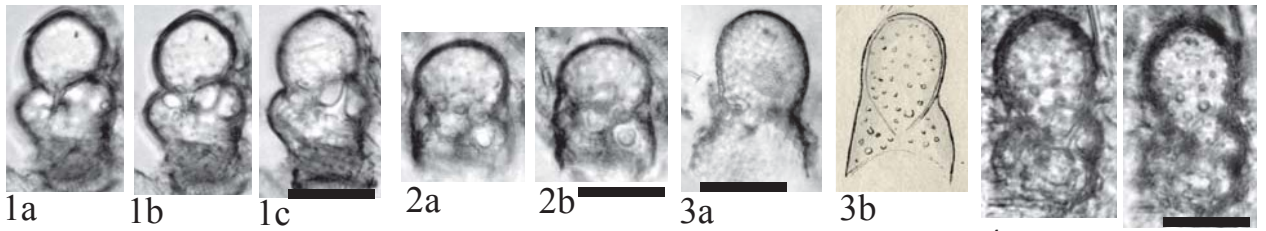
Location of specimen: Strip 280602.a.no ring.

Fig. 14. No indication by Ehrenberg

Location of specimen: Strip 280603.a.r.

Figs. 15a-15b. No indication by Ehrenberg

Location of specimen: Strip 280602.a.no ring.



All scales: 25 μ m

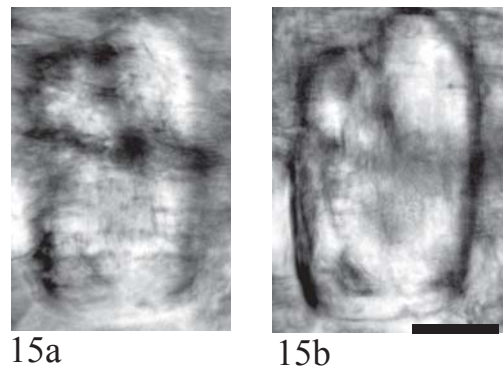
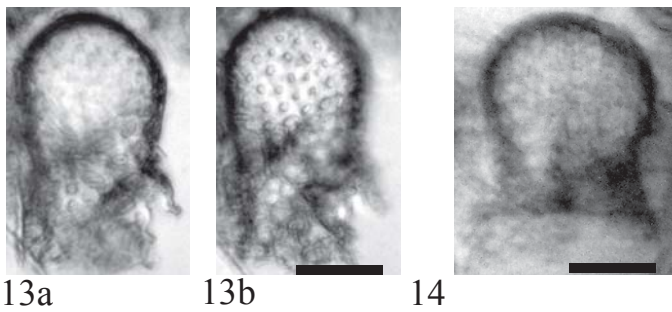
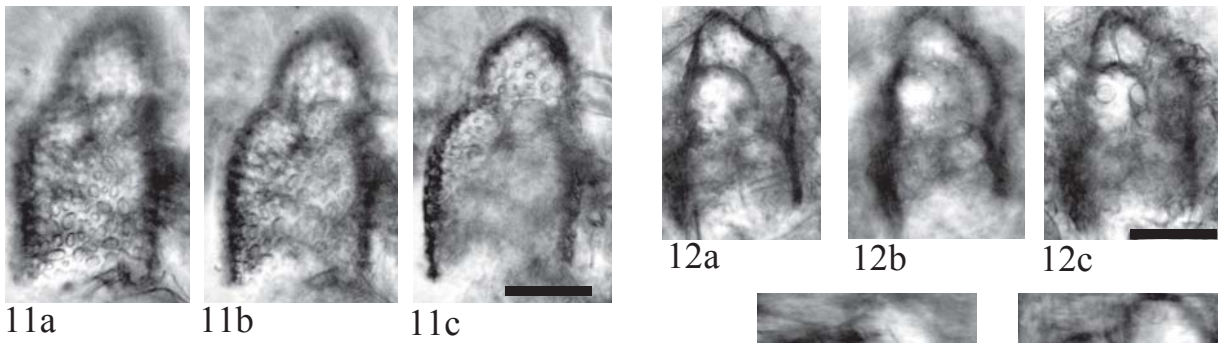
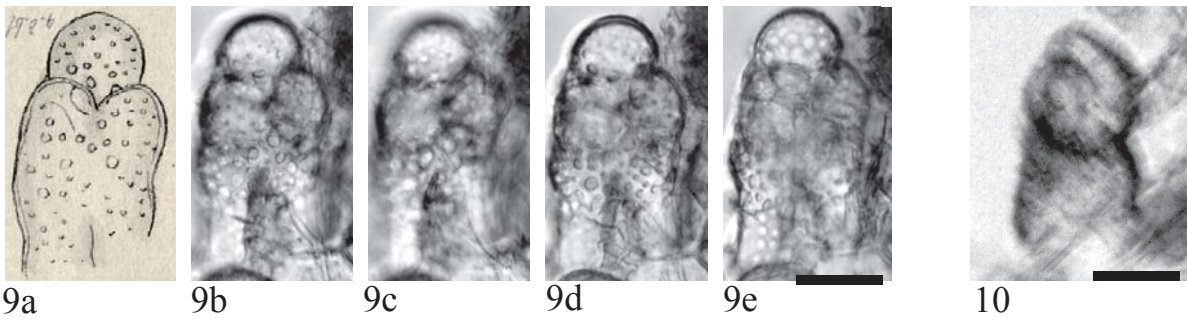
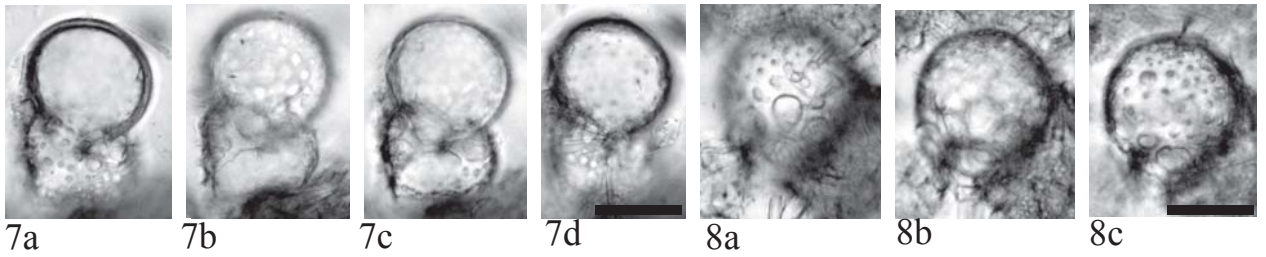
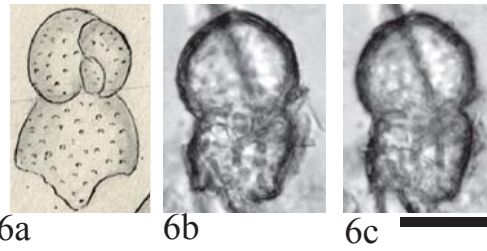
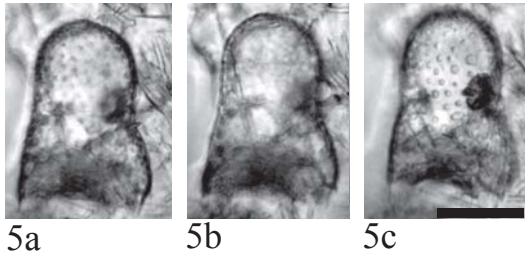


Plate 21
Caltanissetta (Ehrenberg's tray K28B06)

Fig. 1. *Lithobotrys acuta* Ehrenberg 1874

From Ehrenberg's handwriting on the tray.

Location of specimen: Strip 280616.b.bl.

Figs. 2a-2c. No indication by Ehrenberg

Location of specimen: Strip 280604.c.bl.

Figs. 3a-3d. *Dictyospyris tristoma* Ehrenberg 1874

Unpublished drawing of Ehrenberg Collection.

(Ehrenberg Collection drawing ID: 1412)

Location of specimen: Strip 280605.e. no ring.

Figs. 4a-4b. No indication by Ehrenberg

Location of specimen: Strip 280601.e.no ring

Fig. 5a-5b. No indication by Ehrenberg

Location of specimen: Strip 2806, Mica07.no ring.

Fig. 6. No indication by Ehrenberg

Location of specimen: Strip 280611.c.no ring.

Fig. 7b-7c. No indication by Ehrenberg

Location of specimen: Strip 280611.c.no ring.

Figs. 8a-8c. No indication by Ehrenberg

Location of specimen: Strip 280611.e.no ring.

Figs. 9a-9c. No indication by Ehrenberg

Location of specimen: Strip 280612.d.w.

Figs. 10a-10c. No indication by Ehrenberg

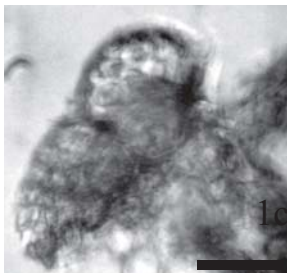
Location of specimen: Strip 280606.e.no ring.

Figs. 11a-11b. No indication by Ehrenberg

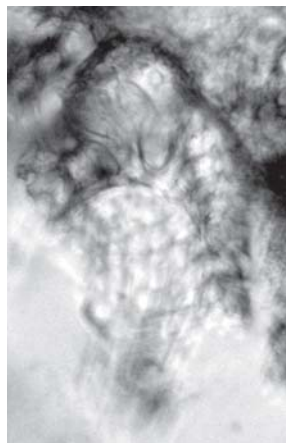
Location of specimen: Strip 280618.d.no ring.

Figs. 12a-12b. No indication by Ehrenberg

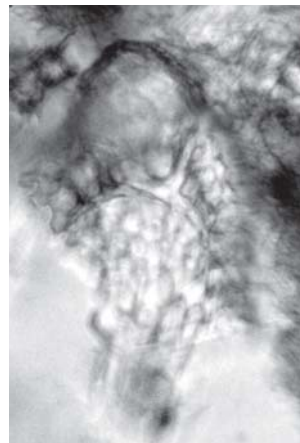
Location of specimen: Strip 2806_Mica13.bl.



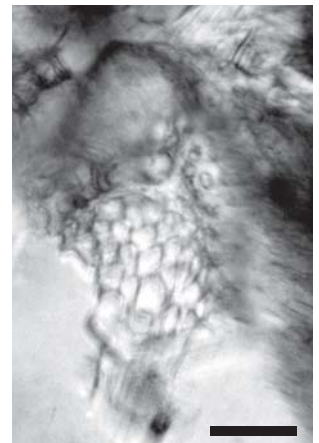
1



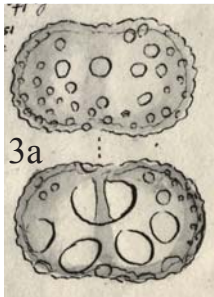
2a



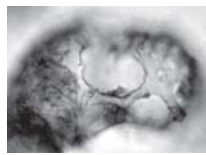
2b



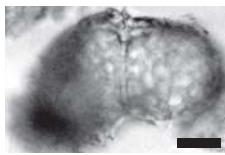
2c



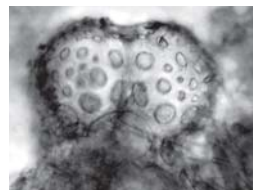
3b



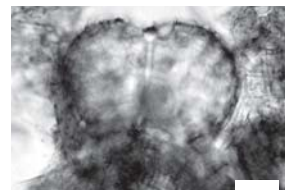
3c



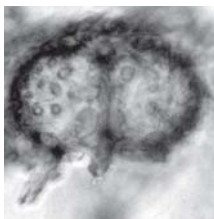
3d



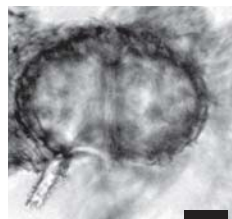
4a



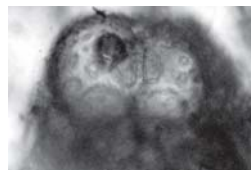
4b



5a



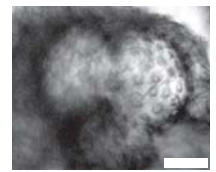
5b



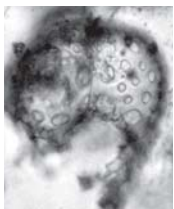
6



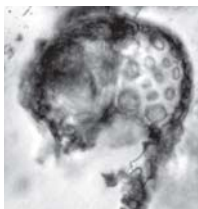
7a



7b



8a



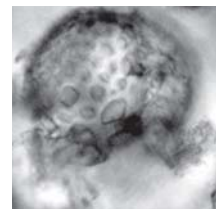
8b



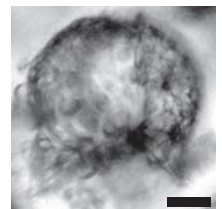
8c



9a



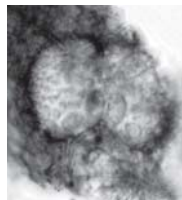
9b



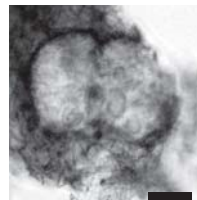
9c



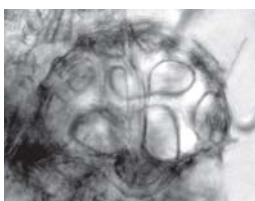
10a



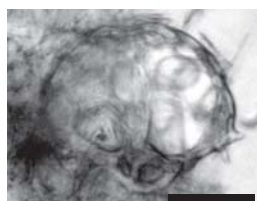
10b



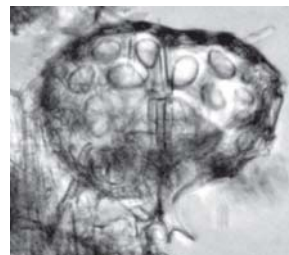
10c



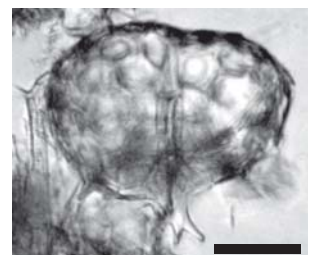
11a



11b



12a



12b

All scales: 25 μ m

Plate 22
Zante (Ehrenberg's tray K31B07)

Figs. 1a-1b. No indication by Ehrenberg

Location of specimen: Strip 310709.e.r.

Figs. 2a-2b. No indication by Ehrenberg

Location of specimen: Strip 310712.b.no ring.

Figs. 3a-3c. *Flustrella concentrica* Ehrenberg 1844a

Published image (Ehrenberg 1854c, pl. 20, fig. 42)

(Ehrenberg Collection drawing ID: 1452)

Location of specimen: Strip 310709.d.bl.

Figs. 4a-4b. No indication by Ehrenberg

Location of specimen: Strip 310712.c.no ring

Figs. 5a-5b. No indication by Ehrenberg

Location of specimen: Strip 310709.e.no ring

Figs. 6a-6b. No indication by Ehrenberg

Location of specimen: Strip 310712.e.no ring

Figs. 7a-7b. No indication by Ehrenberg

Location of specimen: Strip 310709.e.no ring

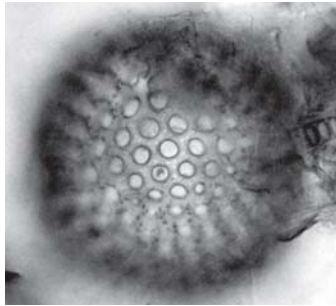
Figs. 8a-8b. No indication by Ehrenberg

Location of specimen: Strip 310712.a.o.

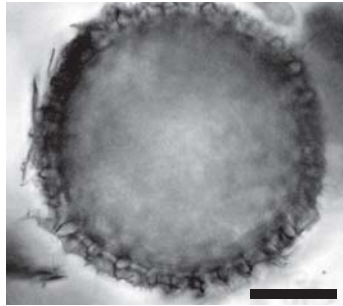
Figs. 9a-9b. No indication by Ehrenberg

Location of specimen: Strip 310709.e.no ring.

Plate 22



1a



1b




2a



2b

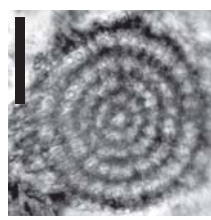
All scales: 50 μ m



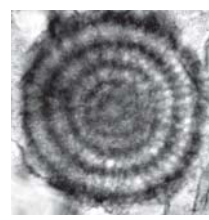
3a



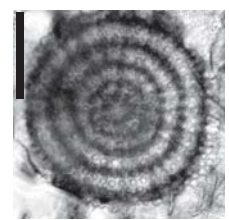
3b




3c



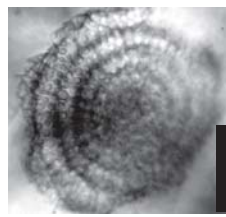
4a



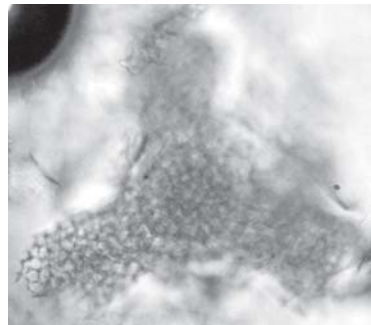
4b



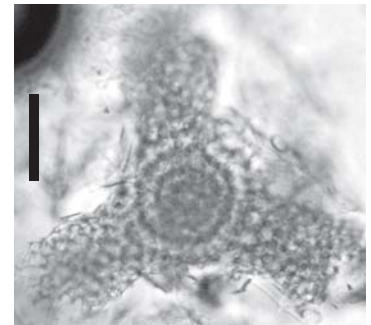
5a



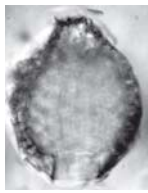
5b



6a



6b



7a



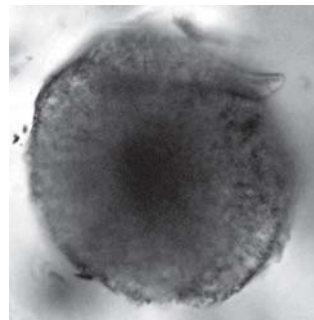
7b



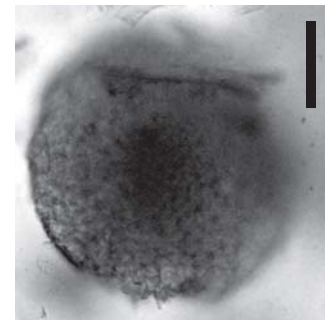
8a



8b



9a



9b

Plate 23
Zante (Ehrenberg's tray K31B07)

Figs. 1a-1b. No indication by Ehrenberg

Location of specimen: Strip 310712.a.no ring.

Figs. 2a-2b. *Lithocampe radicula* Ehrenberg 1839

From Ehrenberg's handwriting on the tray.

Location of specimen: Strip 310712.c.g.

Fig. 3. No indication by Ehrenberg

Location of specimen: Strip 310712.a.no ring.

Figs. 4a-4b. No indication by Ehrenberg

Location of specimen: Strip 310712.b.no ring

Figs. 5a-5b. No indication by Ehrenberg

Location of specimen: Strip 310709.c.bl

Figs. 6a-6c. *Lithocampe* sp.

From Ehrenberg's handwriting on the tray.

Location of specimen: Strip 310712.b.bl

Fig. 7. No indication by Ehrenberg

Location of specimen: Strip 310709.e.no ring.

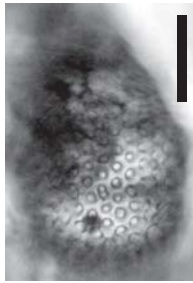
Figs. 8a-8b. No indication by Ehrenberg

Location of specimen: Strip 310712.b.no ring.

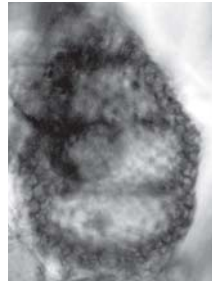
Figs. 9a-9b. No indication by Ehrenberg

Location of specimen: Strip 310709.e.bl.

Plate 23



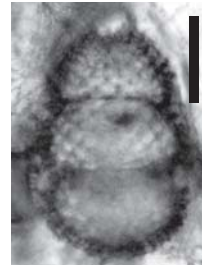
1a



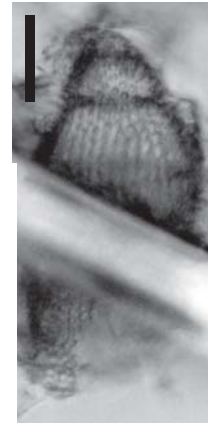
1b



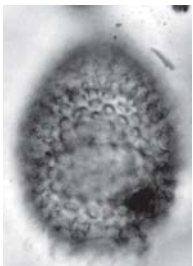
2a



2b



3



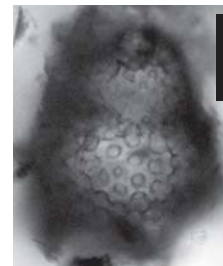
4a



4b

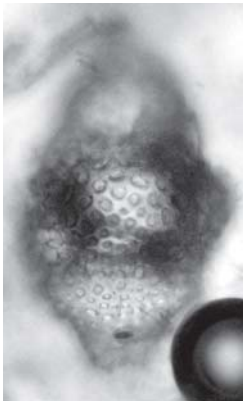


5a



5b

All scales: 50 μ m



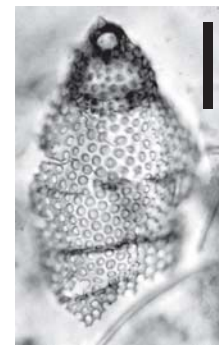
6a



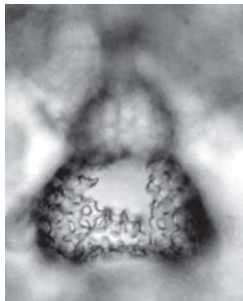
6b



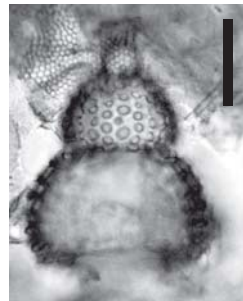
6c



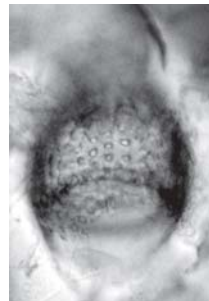
7



8a



8b



9a



9b

Plate 24
Aegina (Ehrenberg's tray K31B09)

Figs. 1a-1c. *Haliomma ovatum* Ehrenberg 1840

Published image (Ehrenberg 1854c, pl. 19, fig. 49)

(Ehrenberg Collection drawing ID: 1471)

Location of specimen: Strip 310912.d.g.

Figs. 12a-12b. *Haliomma lagena* Ehrenberg 1840

From Ehrenberg's handwriting on the tray.

Location of specimen: Strip 310913.e.r.

Figs. 2a-2c. *Haliomma radians* Ehrenberg 1841

Published image (Ehrenberg 1854c, pl. 19, fig. 50)

(Ehrenberg Collection drawing ID: 1471)

Location of specimen: Strip 310913.d.w.

Figs. 3a-3d. *Flustrella concentrica* Ehrenberg 1839

Published image (Ehrenberg 1854c, pl. 19, fig. 61)

(Ehrenberg Collection drawing ID: 1452)

Location of specimen: Strip 310913.b.bl.

Figs. 4a-4c. *Flustrella spiralis* Ehrenberg 1840

Published image (Ehrenberg 1854c, pl. 19, fig. 62)

(Ehrenberg Collection drawing ID: 1452)

Location of specimen: Strip 310909.d.w.

Figs. 5a-5b. *Haliomma medusa* Ehrenberg 1839

From Ehrenberg's handwriting on the tray.

Location of specimen: Strip 310913.b.w.

Figs. 6a-6b. No indication by Ehrenberg

Location of specimen: Strip 310913.b.bl.

Fig. 7. No indication by Ehrenberg

Location of specimen: Strip 310909.e.bl.

Figs. 8a-8b. *Haliomma ovatum* Ehrenberg 1840

From Ehrenberg's handwriting on the tray.

Location of specimen: Strip 310912.b.bl.

Figs. 9a-9b. No indication by Ehrenberg

Location of specimen: Strip 310909.c.r.

Figs. 10a-10b. *Rhopalastrum lagenosum* (Ehrenberg 1840)

Published image (Ehrenberg 1854c, pl. 19, fig. 60)

(Ehrenberg Collection drawing ID: 1571)

Location of specimen: Strip 310913.d.r.

Fig. 11. No indication by Ehrenberg

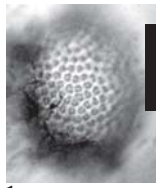
Location of specimen: Strip 310912.d.w.



1a



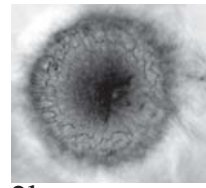
1b



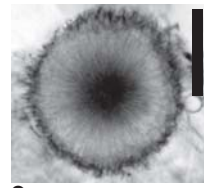
1c



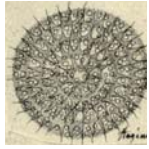
2a



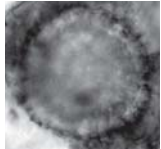
2b




2c



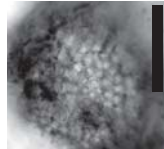
3a



3b



3c




3d



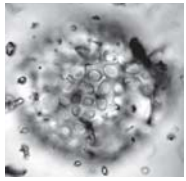
4a



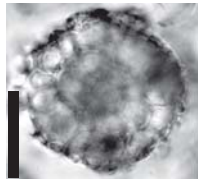
4b



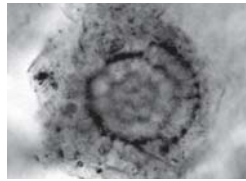
4c



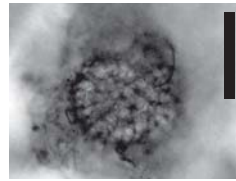
5a



5b



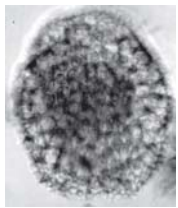
6a



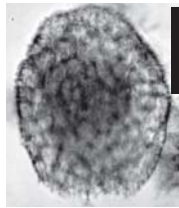
6b



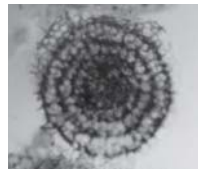
7



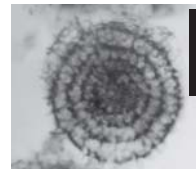
8a



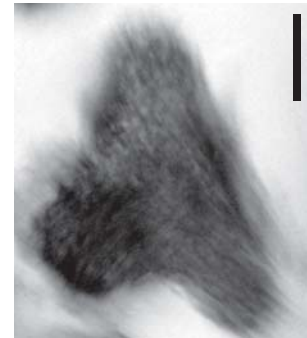
8b



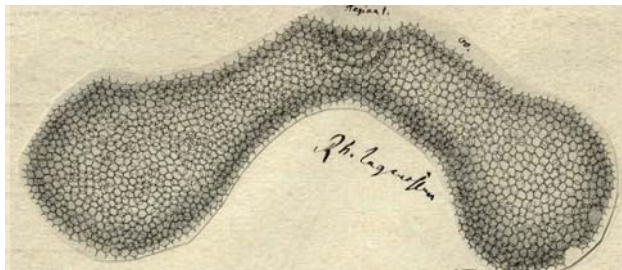
9a



9b



11

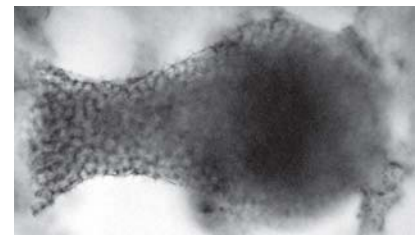


10a


All scales:
50 μ m



10b



12a



12b

Plate 25
Aegina (Ehrenberg's tray K31B09)

Figs. 1a-1b. No indication by Ehrenberg

Location of specimen: Strip 310916.e.no ring.

Figs. 2a-2b. No indication by Ehrenberg

Location of specimen: Strip 310915.c.no ring.

Figs. 3a-3b. *Flustrella* sp.

Location of specimen: Strip 310916.a.w.

Figs. 4a-4d. *Pterocanium graecum* Ehrenberg [nomen nudum]

Unpublished drawing of Ehrenberg Collection.

(Ehrenberg Collection drawing ID: 1563)

Location of specimen: Strip 310916.d.r.

Figs. 5a-5c. *Eucyrtidium seriolum* Ehrenberg 1859

Unpublished drawing of Ehrenberg Collection.

(Ehrenberg Collection drawing ID: 1448)

Location of specimen: Strip 310913.e.g.

Fig. 6. *Lithocampe lineata* Ehrenberg 1839

From Ehrenberg's handwriting on the tray.

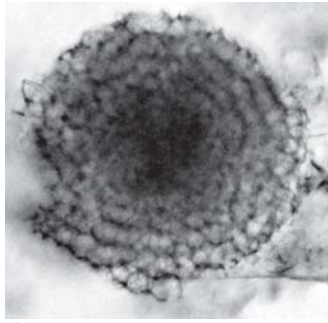
Location of specimen: Strip 310913.a.r.

Figs. 7a-7c. *Lithocampe lineata* Ehrenberg 1839

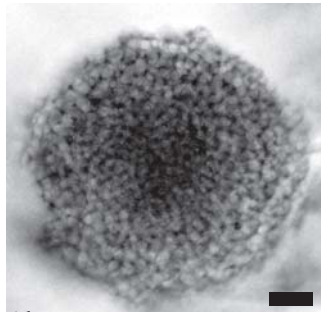
Unpublished drawing of Ehrenberg Collection.

(Ehrenberg Collection drawing ID: 2329)

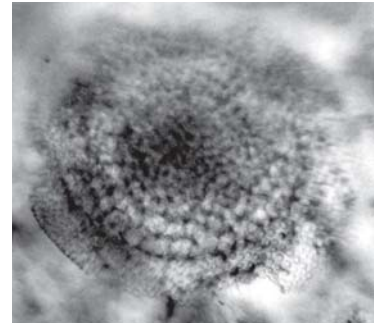
Location of specimen: Strip 310913.a.g.



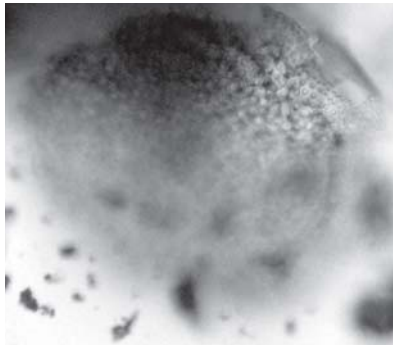
1a



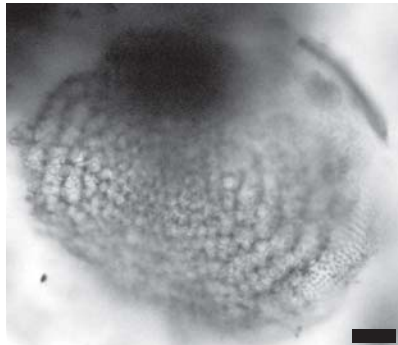
1b



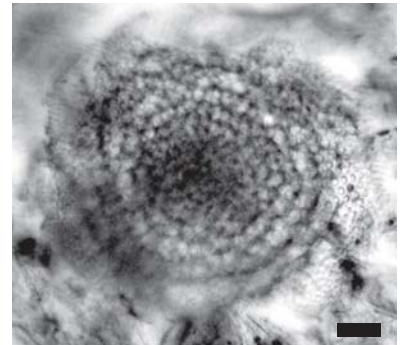
2a



3a



3b



2b



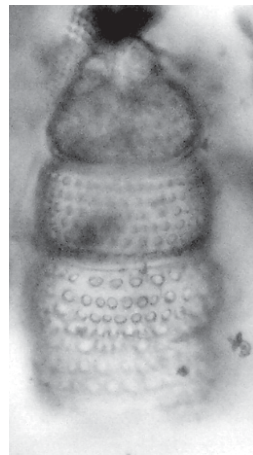
4a



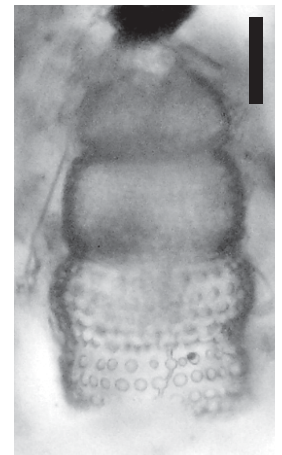
4b



5a

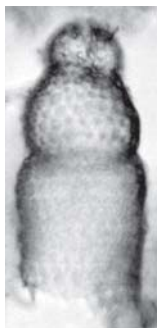


5b

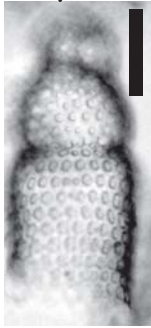


5c

All scales: 25 μ m



4c



4d



6



7a



7b



7c

Plate 26
Aegina (Ehrenberg's tray K31B09)

Figs. 1a-1f. *Lithornithium hirundo* (Ehrenberg 1840)

Published image (Ehrenberg 1854c, pl. 19, fig. 53)

(Ehrenberg Collection drawing ID: 2329)

Location of specimen: Strip 310913.b.bl.

Figs. 2a-2d. *Lithocampe hirundo* Ehrenberg 1840

From Ehrenberg's handwriting on the tray.

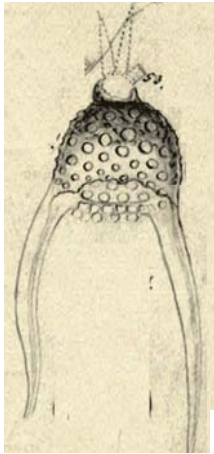
Location of specimen: Strip 310912.e.w.

Figs. 3a-3c. *Lithocampe hirundo* Ehrenberg 1840

Unpublished drawing of Ehrenberg Collection.

(Ehrenberg Collection drawing ID: 1516)

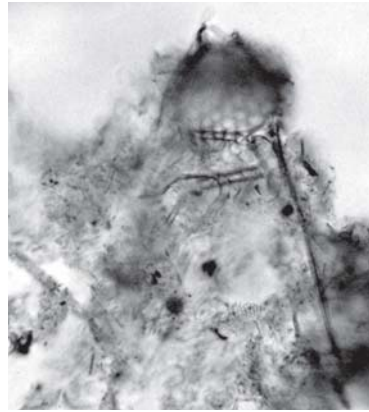
Location of specimen: Strip 310916.b.r.



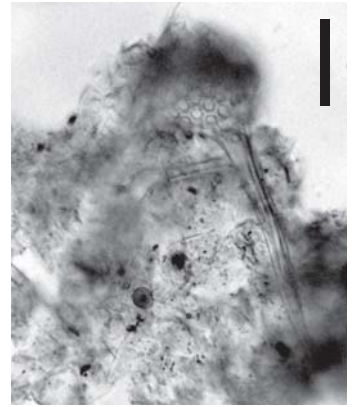
1a



1b

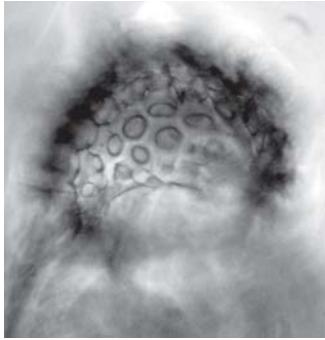


1c

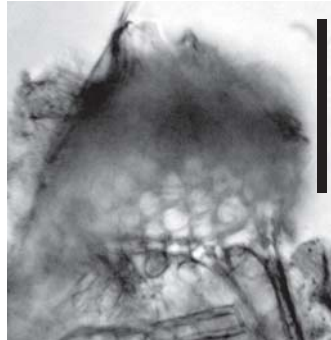


1d

All scales: 50 μ m



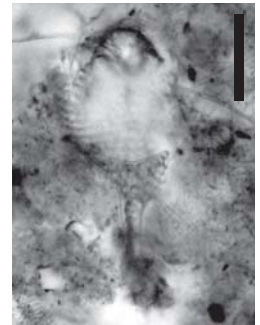
1e



1f



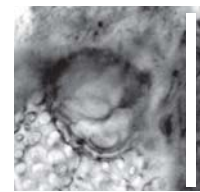
2a



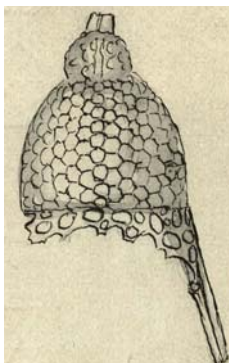
2b



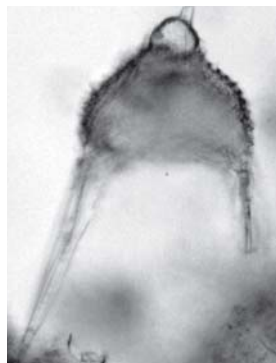
2c



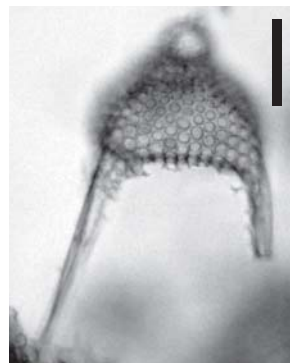
2d



3a



3b



3c

Plate 27

Südpol I; 78°10'S.B. 162 W.L. (Ehrenberg's tray K01B01)

Figs. 1a-1c. *Lithocampe australis* (Ehrenberg 1854c)

Published image (Ehrenberg, 1854c, pl. 35A, XXI.21)

(Ehrenberg Collection drawing ID: 1920)

Location of specimen: Strip 010102.a.bl.

Figs. 2a-2c. *Eucyrtidium antarcticum* (Ehrenberg 1844b)

Unpublished drawing of Ehrenberg Collection.

(Ehrenberg Collection drawing ID: 1421)

Location of specimen: Strip 010109.c.w.

Figs. 3a-3c. *Eucyrtidium australe* Ehrenberg 1854c

Unpublished drawing of Ehrenberg Collection.

(Ehrenberg Collection drawing ID: 1421)

Location of specimen: Strip 010110.b.bl.

Figs. 4a-4c. *Lithopera denticulata* [Ehrenberg's working name]

Unpublished drawing of Ehrenberg Collection.

(Ehrenberg Collection drawing ID: 1512)

Location of specimen: Strip 010113.a.bl.

Figs. 5a-5c. *Lithobotrys denticulata* Ehrenberg 1844b

Published image (Ehrenberg 1854c, pl. 12-2, fig. 7)

(Ehrenberg Collection drawing ID: 1920)

Location of specimen: Strip 010108.b.w.

Figs. 6a-6b. *Lithobotrys denticulata* Ehrenberg 1844b

From location ID.

(Ehrenberg Collection drawing ID: 1920)

Location of specimen: Strip 010102.d.w.

Figs. 7a-7b. *Lithobotrys denticulata* Ehrenberg 1844b

From location ID.

(Ehrenberg Collection drawing 1512)

Location of specimen: Strip 010102.d.r.

Figs. 8a-8b. *Lithobotrys denticulata* Ehrenberg 1844b

From location ID.

(Ehrenberg Collection drawing ID: 1920)

Location of specimen: Strip 010102.a.o.

Figs. 9a-9b. *Lithobotrys denticulata* Ehrenberg 1844b

From location ID.

(Ehrenberg Collection drawing ID: 1512)

Location of specimen: Strip 010102.d.r.

Figs. 10a-10b. *Lithocampe arctica* [nomen nudum]

From Ehrenberg's handwriting on the tray.

Location of specimen: Strip 010102.c.o.

Plate 27

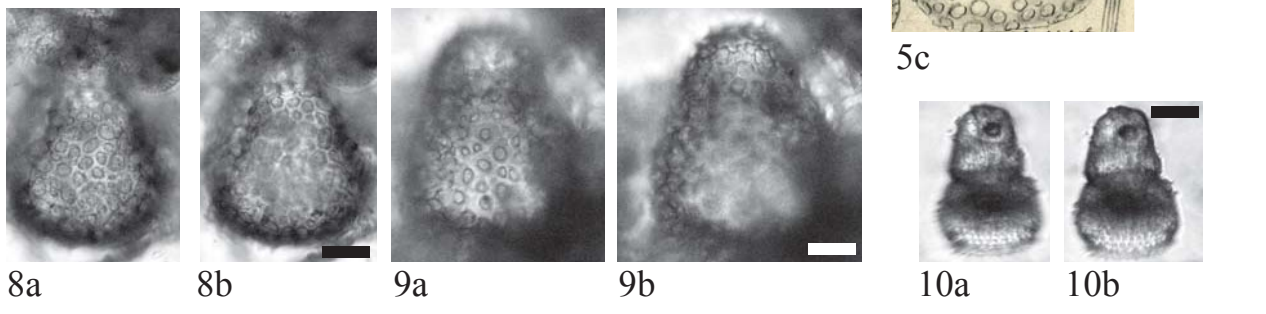
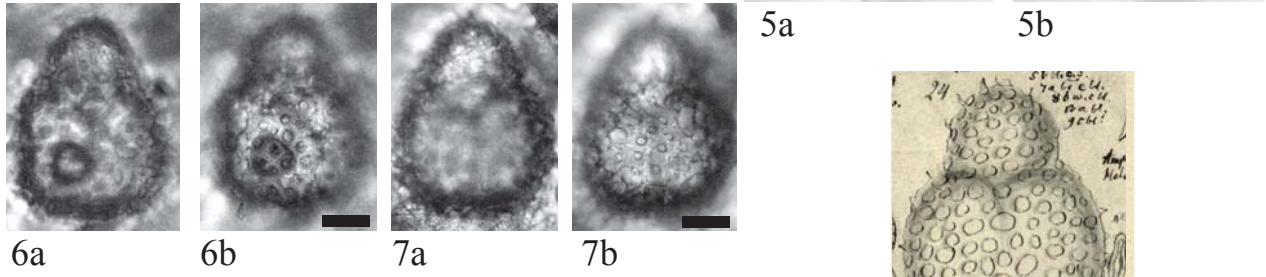
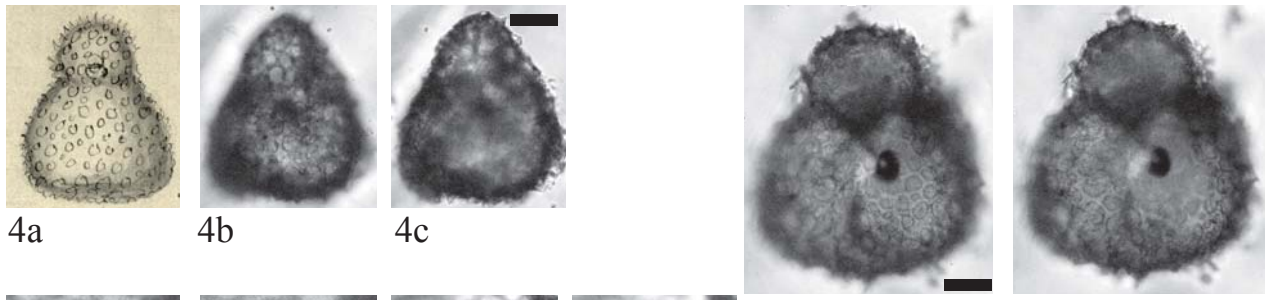
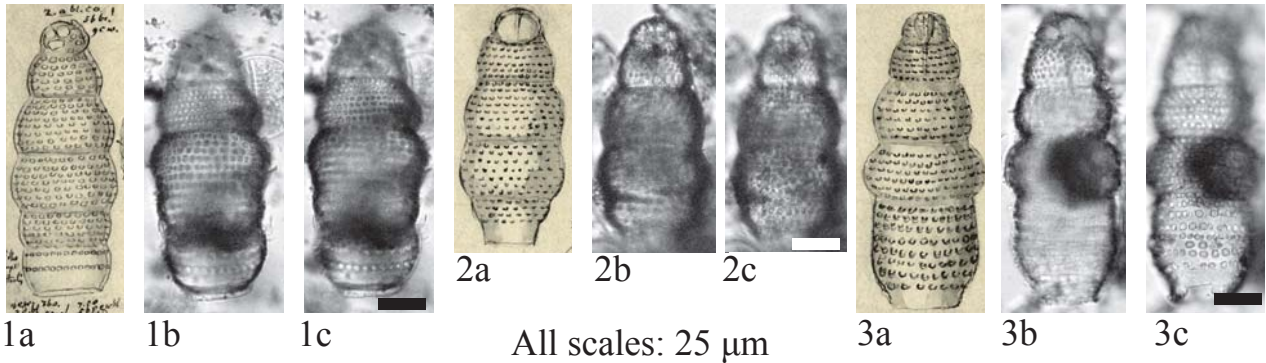


Plate 28

Südpol I; 78°10'S.B. 162 W.L. (Ehrenberg's tray K01B01)

Figs. 1a-1b. No indication by Ehrenberg

Location of specimen: Strip 010102.a.g.

Figs. 2a-2b. *Lithobotrys denticulata* Ehrenberg 1844b

From location ID.

(Ehrenberg Collection drawing ID: 1512)

Location of specimen: Strip 010102.d.r.

Figs. 3a-3b. *Lithobotrys denticulata* Ehrenberg 1844b

From location ID.

(Ehrenberg Collection drawing ID: 1920)

Location of specimen: Strip 010107.a.br.

Figs. 4a-4b. *Lithobotrys denticulata* Ehrenberg 1844b

From location ID.

(Ehrenberg Collection drawing ID: 1920)

Location of specimen: Strip 010108.b.w.

Figs. 5a-5b. *Lithobotrys denticulata* Ehrenberg 1844b

From location ID.

(Ehrenberg Collection drawing ID: 1920)

Location of specimen: Strip 010107.e.bl.

Figs. 6a-6b. *Lithobotrys* sp.

Location of specimen: Strip 010109.d.bl.

Figs. 7a-7b. *Lithocampe lithobotrys* (Ehrenberg 1873a)

From Ehrenberg's handwriting on the tray.

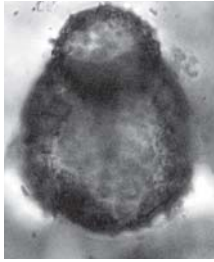
Location of specimen: Strip 010109.c.v.

Figs. 8a-8b. *Lithocampe lithobotrys* (Ehrenberg 1873a)

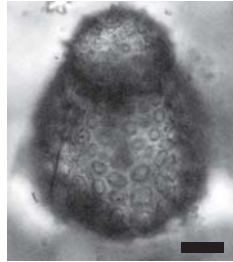
From Ehrenberg's handwriting on the tray.

Location of specimen: Strip 010109.c.v.

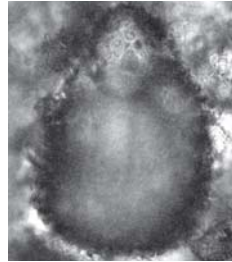
Plate 28



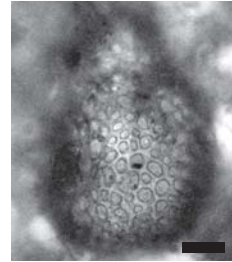
1a



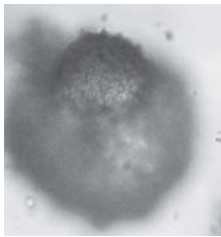
1b



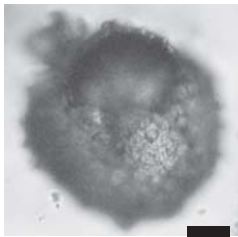
2a



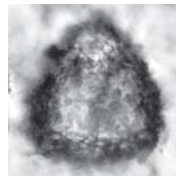
2b



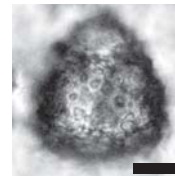
3a



3b

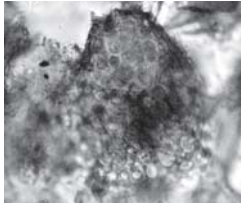


4a




4b

All scales: 25 μ m



5a



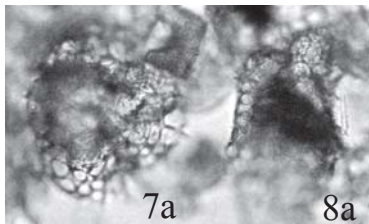
5b



6a




6b



7a

8a



7b

8b

Plate 29

Bermuda I (Ehrenberg's tray K15B04), **Bermuda II** (Ehrenberg's tray K15B05), **Oran** (Ehrenberg's tray K11B05)

Figs. 1a-1c. *Astromma entomocora* Ehrenberg 1854c

Unpublished drawing of Ehrenberg Collection.

(Ehrenberg Collection drawing ID: 1537)

Location of specimen: Strip 150501.e.w.

Figs. 2a-2c. *Haliomma nobile* Ehrenberg 1844c

Published image (Ehrenberg, 1876, pl. 27, fig. 6).

(Ehrenberg Collection drawing ID: 1467)

Location of specimen: Strip 150415.d.bl. [Bermuda 15]

Figs. 3a-3c. *Pterocanium aculeatum* (Ehrenberg 1844c)

Unpublished drawing of Ehrenberg Collection.

(Ehrenberg Collection drawing ID: 1562)

Location of specimen: Strip 150406.a.o.

Figs. 4a-4d. *Pterocanium aculeatum* (Ehrenberg 1844c)

Unpublished drawing of Ehrenberg Collection.

(Ehrenberg Collection drawing ID: 1562)

Location of specimen: Strip 150507.e.bl.

Figs. 5a-5d. *Lithocampe aculeata* Ehrenberg 1844c

From Ehrenberg's handwriting on the tray.

Location of specimen: Strip 150415.a.v.

Figs. 6a-6b. *Flustrella concentrica* Ehrenberg 1839

From Ehrenberg's handwriting on the tray.

Location of specimen: Strip 150505.a.w.

Figs. 7a-7c. *Lithocampe antarctica* Ehrenberg 1844b

Unpublished drawing of Ehrenberg Collection.

(Ehrenberg Collection drawing ID: 1447)

Location of specimen: Strip 150502.c.w.

Figs. 8a-8c. *Lithocampe lineata* Ehrenberg 1839

Published image (Ehrenberg, 1854c, pl. 21, fig. 56b)

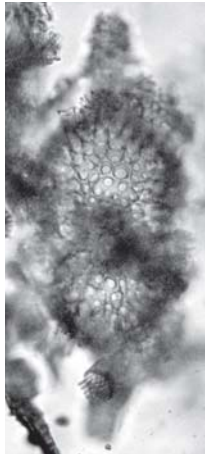
(This image has not been found from Ehrenberg Collection)

Location of specimen: Strip 110503.c.bl.

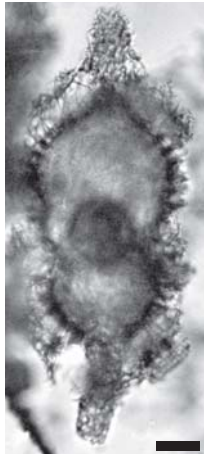
Figs. 9a-9c. *Lithocampe australis* Ehrenberg 1854c

From Ehrenberg's drawing of Ehrenberg Collection.

Location of specimen: Strip 150506.c.o.



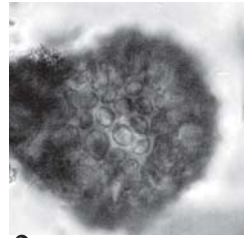
1a



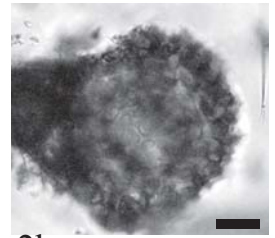
1b



1c




2a



2b

All scales: 25 μ m



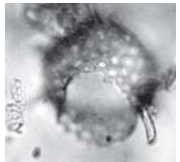
2c



3a



3b



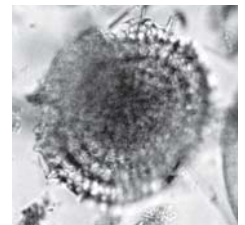
3c



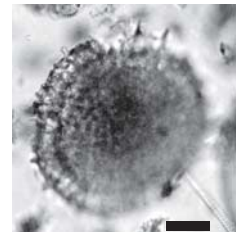
3d



3e



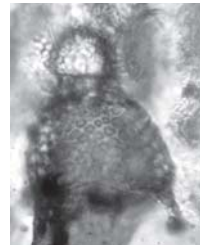
6a



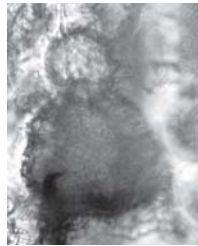
6b



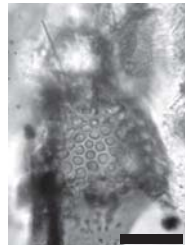
4a



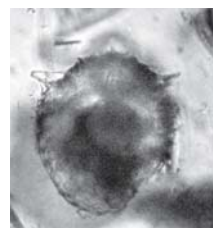
4b



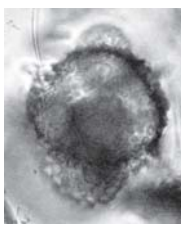
4c



4d



5a



5b



5c



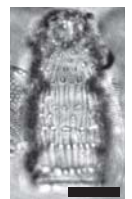
5d



8a



8b



8c



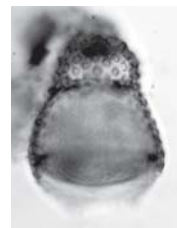
7a



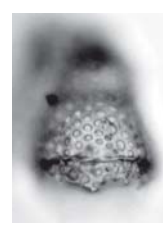
7b



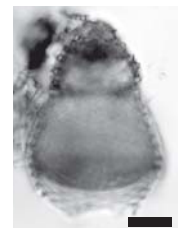
7c



9a



9b



9c

Plate 30
Meeresgrund II (Ehrenberg's tray K27B02)

Figs. 1a-1d. *Cenosphaera plutonis* Ehrenberg 1854b

Published image (Ehrenberg 1854c, pl. 35B-B.IV, fig. 20)

(Ehrenberg Collection drawing ID: 1363)

Location of specimen: Strip 270210.c.v. [Atlantic Ocean, Azores Island 6480', 42°47'N, 29°00'W]

Figs. 2a-2c. *Spongodiscus haliomma* Ehrenberg 1854b

Unpublished drawing of Ehrenberg Collection.

(Ehrenberg Collection drawing ID: 1578)

Location of specimen: Strip 270210.e.w. [Atlantic Ocean, Azores Island 6480', 42°47'N, 29°00'W]

Figs. 3a-3c. *Flustrella subtilis* Ehrenberg 1854b

Unpublished drawing of Ehrenberg Collection.

(Ehrenberg Collection drawing ID: 1454)

Location of specimen: Strip 270210.e.v. [Atlantic Ocean, Azores Island 6480', 42°47'N, 29°00'W]

Figs. 4a-4b. *Spongodiscus* sp.

From Ehrenberg's handwriting on the tray.

Location of specimen: Strip 270210.c.g. [Atlantic Ocean, Azores Island 6480', 42°47'N, 29°00'W]

Figs. 5a-5b. No indication by Ehrenberg.

Location of specimen: Strip 270210.c.no ring. [Atlantic Ocean, Azores Island 6480', 42°47'N, 29°00'W]

Figs. 6a-6b. *Flustrella subtilis* Ehrenberg 1854b

From Ehrenberg's handwriting on the tray.

Location of specimen: Strip 270210.b.r. [Atlantic Ocean, Azores Island 6480', 42°47'N, 29°00'W]

Figs. 7a-7b. No indication by Ehrenberg

Location of specimen: Strip 270210.b.no ring. [Atlantic Ocean, Azores Island 6480', 42°47'N, 29°00'W]

Figs. 8a-8b. *Flustrella concentrica* Ehrenberg 1839

From Ehrenberg's handwriting on the tray.

Location of specimen: Strip 270210.e.o. [Atlantic Ocean, Azores Island 6480', 42°47'N, 29°00'W]

Figs. 9a-9b. *Spongodiscus* sp.

From Ehrenberg's handwriting on the tray.

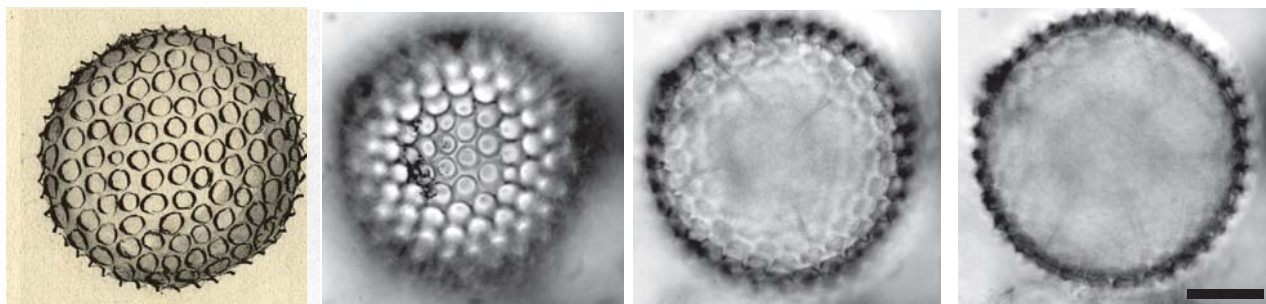
Location of specimen: Strip 270210.b.bl. [Atlantic Ocean, Azores Island 6480', 42°47'N, 29°00'W]

Figs. 10a-10b. No indication by Ehrenberg

Location of specimen: Strip 270210.e.s. [Atlantic Ocean, Azores Island 6480', 42°47'N, 29°00'W]

Figs. 11a-11c. No indication by Ehrenberg

Location of specimen: Strip 270210.e.w. [Atlantic Ocean, Azores Island 6480', 42°47'N, 29°00'W]




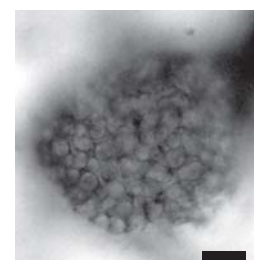
1a

1b

1c

1d

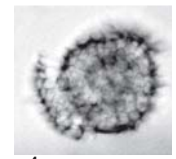
10cv/Cenosphaera plutonis 529 1363



2a

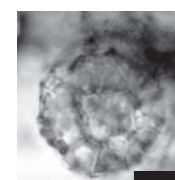
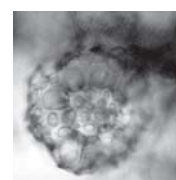
2b

2c



4a

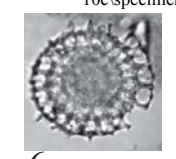
4b



5a

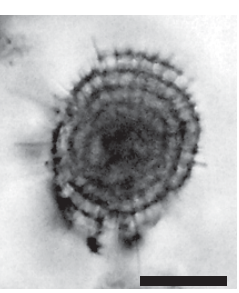
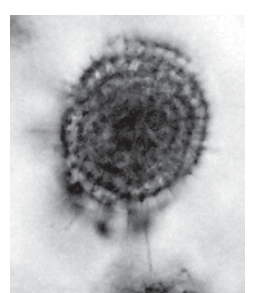
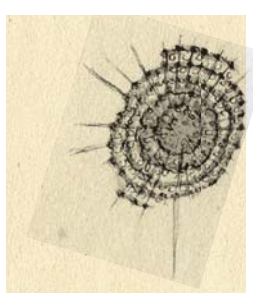
5b

10e/specimen 531



6a

6b



3a

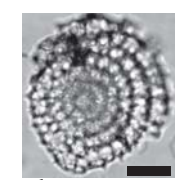
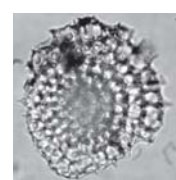
3b

3c



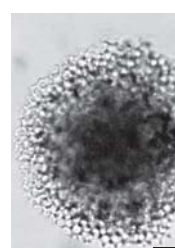
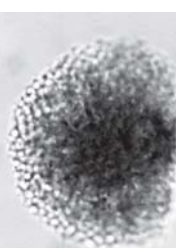
8a

8b



7a

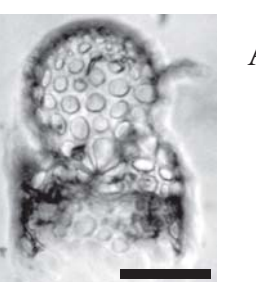
7b



9a

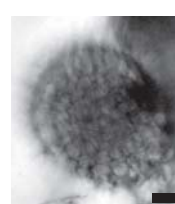
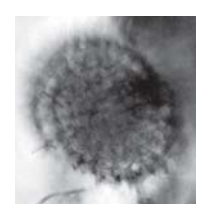
9b

All scales: 25 μm



10a

10b



11a

11b

11c

Plate 31
Meeresgrund (Ehrenberg's tray K27B03)

Figs. 1a-1d. *Haliomma quadruplex* Ehrenberg 1854b

Unpublished drawing of Ehrenberg Collection.

(Ehrenberg Collection drawing ID: 1476)

Location of specimen: Strip 270307.e.o. [Atlantic Ocean 10800' Bay of Biscay, 47°38'N, 7°08'W]

Figs. 2a-2b. No indication by Ehrenberg

Location of specimen: Strip 270310.d.bl. [Atlantic Ocean 10800' Bay of Biscay, 47°38'N, 7°08'W]

Figs. 3a-3b. *Flustrella paradoxa* [nomen nudum in Ehrenberg 1873b]

From Ehrenberg's handwriting on the tray.

Location of specimen: Strip 270316.b.bl. [North Ocean 8160' 44°41'N, 24°35'W]

Figs. 4a-4e. *Haliomma triplex* Ehrenberg 1854b

Published image (Ehrenberg, 1854c, pl. 35B, fig. B.A.q)

(Ehrenberg Collection drawing ID: 2080)

Location of specimen: Strip 270309.c.bl. [Atlantic Ocean 10800' Bay of Biscay, 47°38'N, 7°08'W]

Fig. 5. No indication by Ehrenberg

Location of specimen: Strip 270310.d.w. [Atlantic Ocean 10800' Bay of Biscay, 47°38'N, 7°08'W]

Figs. 6a-6b. *Haliomma* sp.

From Ehrenberg's handwriting on the tray.

Location of specimen: Strip 270307.a.r. [Atlantic Ocean 10800' Bay of Biscay, 47°38'N, 7°08'W]

Figs. 7a-7c. No indication by Ehrenberg

Location of specimen: Strip 270307.c.no ring. [Atlantic Ocean 10800' Bay of Biscay, 47°38'N, 7°08'W]

Figs. 8a-8c. No indication by Ehrenberg.

Location of specimen: Strip 270309.b.no ring. [Atlantic Ocean 10800' Bay of Biscay, 47°38'N, 7°08'W]

Figs. 9a-9b. *Stylosphaera hispida* Ehrenberg 1854b

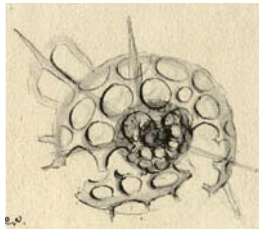
From Ehrenberg's handwriting on the tray.

Location of specimen: Strip 270309.e.bl. [Atlantic Ocean 10800' Bay of Biscay, 47°38'N, 7°08'W]

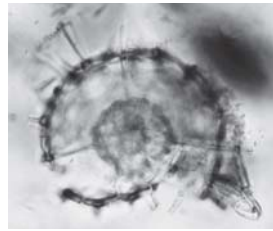
Figs. 10a-10b. *Stylosphaera hispida* Ehrenberg 1854b

From Ehrenberg's handwriting on the tray.

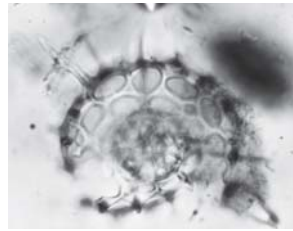
Location of specimen: Strip 270307.b.o. [Atlantic Ocean 10800' Bay of Biscay, 47°38'N, 7°08'W]



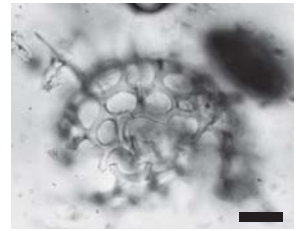
1a



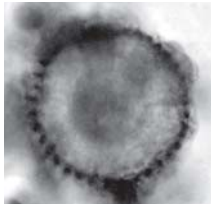
1b



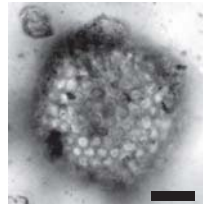
1c



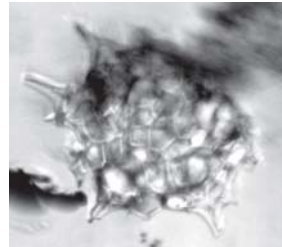
1d



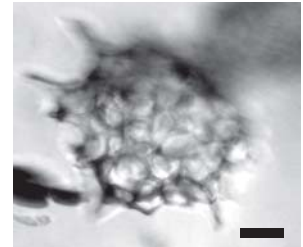
2a



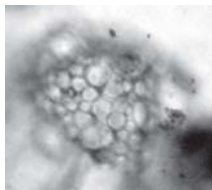
2b



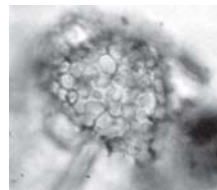
3a



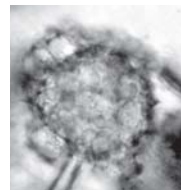
3b



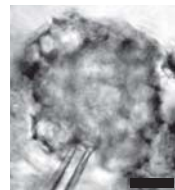
4a



4b




4c



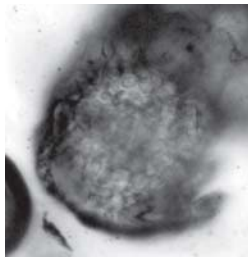
4d



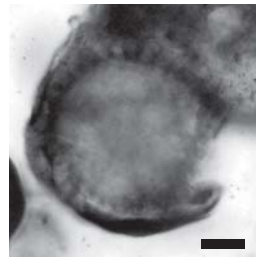
4e



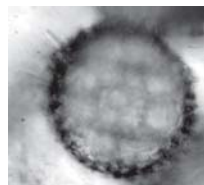
5



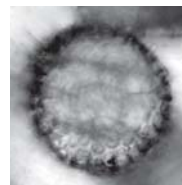
6a



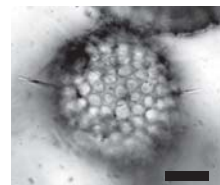
6b



7a

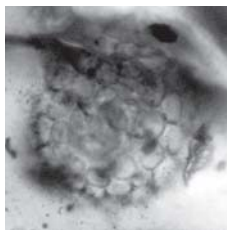


7b

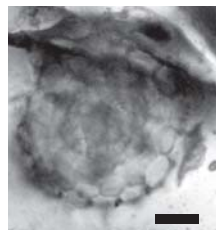


7c

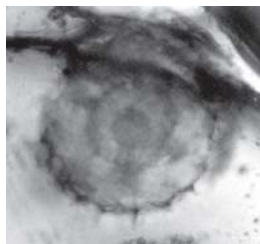
All scales: 25 μ m



8a



8b



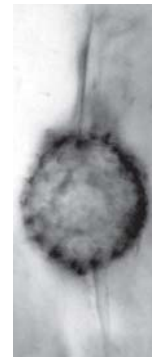
8c



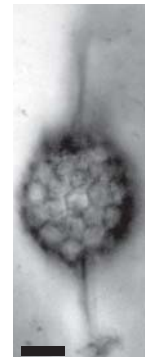
9a



9b



10a



10b

Plate 32
Meeresgrund (Ehrenberg's tray K27B03)

Figs. 1a-1c. *Eucyrtidium campanulatum* Ehrenberg 1854b

Unpublished drawing of Ehrenberg Collection.

(Ehrenberg Collection drawing ID: 1431)

Location of specimen: Strip 270307.d.o. [Atlantic Ocean 10800' Bay of Biscay, 47°38'N, 7°08'W]

Figs. 2a-2d. *Eucyrtidium heteroporum* Ehrenberg 1854b

Unpublished drawing of Ehrenberg Collection.

(Ehrenberg Collection drawing ID: 1431)

Location of specimen: Strip 270307.d.o. [Atlantic Ocean 10800' Bay of Biscay, 47°38'N, 7°08'W]

Figs. 3a-3b. *Eucyrtidium* sp.

From Ehrenberg's handwriting on the tray.

Location of specimen: Strip 270308.e.bl. [Atlantic Ocean 10800' Bay of Biscay, 47°38'N, 7°08'W]

Fig. 4. No indication by Ehrenberg

Location of specimen: Strip 270310.b.w. [Atlantic Ocean 10800' Bay of Biscay, 47°38'N, 7°08'W]

Figs. 5a-5b. No indication by Ehrenberg

Location of specimen: Strip 270308.b.v. [Atlantic Ocean 10800' Bay of Biscay, 47°38'N, 7°08'W]

Figs. 6a-6b. No indication by Ehrenberg

Location of specimen: Strip 270308.d.no ring. [Atlantic Ocean 10800' Bay of Biscay, 47°38'N, 7°08'W]

Figs. 7a-7b. No indication by Ehrenberg

Location of specimen: Strip 270309.c.no ring. [Atlantic Ocean 10800' Bay of Biscay, 47°38'N, 7°08'W]

Figs. 8a-8c. *Cryptoprora plutonis* Ehrenberg 1854b

Unpublished drawing of Ehrenberg Collection.

(Ehrenberg Collection drawing ID: 1392)

Location of specimen: Strip 270306.c.bl. [Atlantic Ocean 10800' Bay of Biscay, 47°38'N, 7°08'W]

Figs. 9a-9c. *Podocyrtis aegles* Ehrenberg 1854b

Published image (Ehrenberg 1854c, pl. 35B-B.IV, fig. 18)

(Ehrenberg Collection drawing ID: 1550)

Location of specimen: Strip 270316.d.bl. [North Ocean 8160' 44°41'N, 24°35'W]

Figs. 10a-10c. *Eucyrtidium* sp.

From Ehrenberg's handwriting on the tray.

Location of specimen: Strip 270310.e.o. [Atlantic Ocean 10800' Bay of Biscay, 47°38'N, 7°08'W]

Figs. 11a-11d. *Halicalyptra cancellata* Ehrenberg 1854b

Unpublished drawing of Ehrenberg Collection.

(Ehrenberg Collection drawing ID: 1456)

Location of specimen: Strip 270316.c.r. [North Ocean 8160' 44°41'N, 24°35'W]

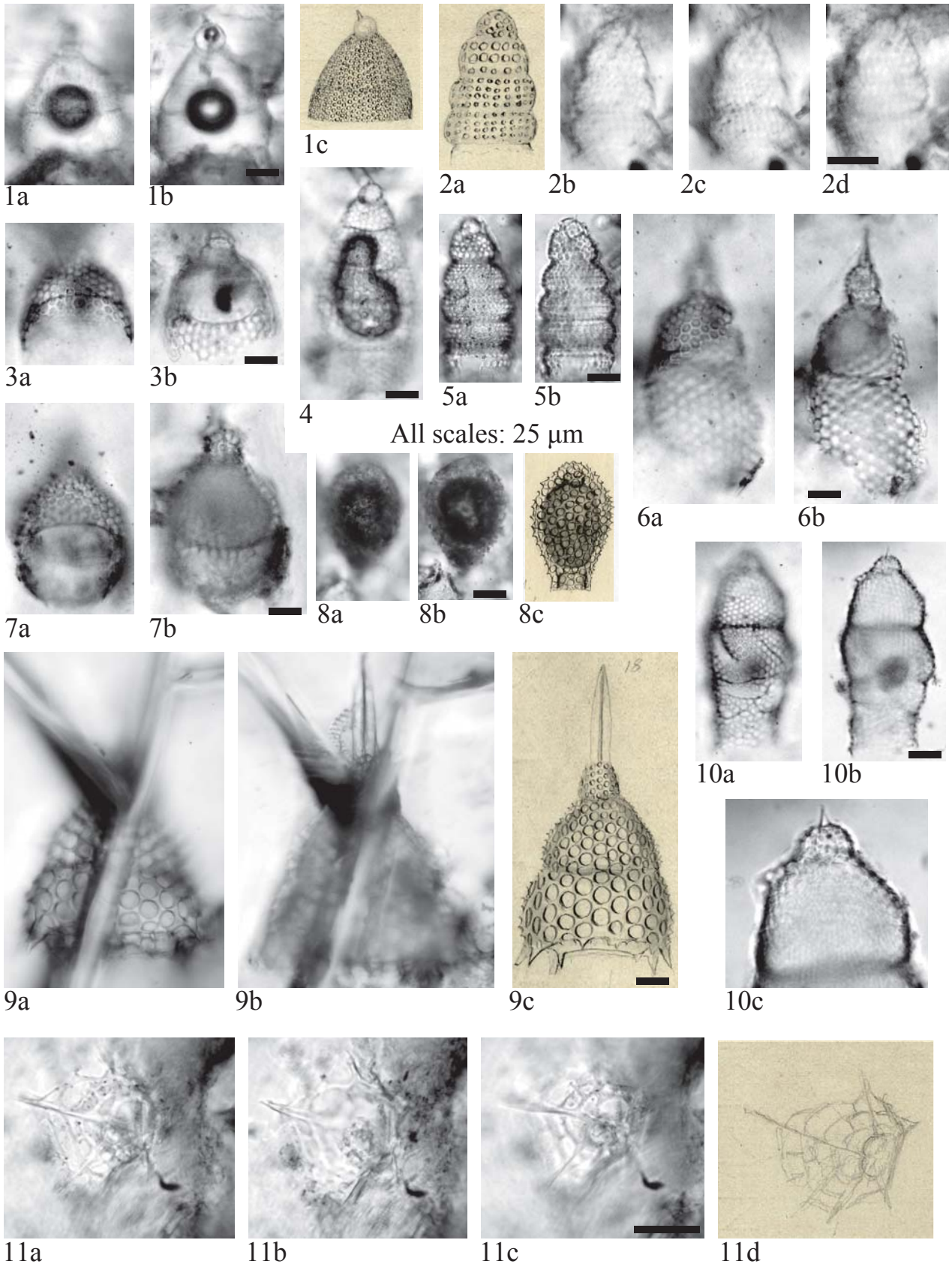


Plate 33
Meeresgrund (Ehrenberg's tray K27B03)

Figs. 1a-1e. *Lithocyclia amphitrites* Ehrenberg 1854b

Unpublished drawing of Ehrenberg Collection.

(Ehrenberg Collection drawing ID: 1501)

Location of specimen: Strip 270309.d.o. [Atlantic Ocean 10800' Bay of Biscay, 47°38'N, 7°08'W]

Figs. 2a-2c. No indication by Ehrenberg

Location of specimen: Strip 270310.c.w. [Atlantic Ocean 10800' Bay of Biscay, 47°38'N, 7°08'W]

Figs. 3a-3d. No indication by Ehrenberg

Location of specimen: Strip 270308.c.g. [Atlantic Ocean 10800' Bay of Biscay, 47°38'N, 7°08'W]

Figs. 4a-4b. *Flustrella concentrica* Ehrenberg 1839

From Ehrenberg's handwriting on the tray.

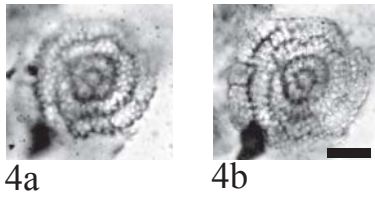

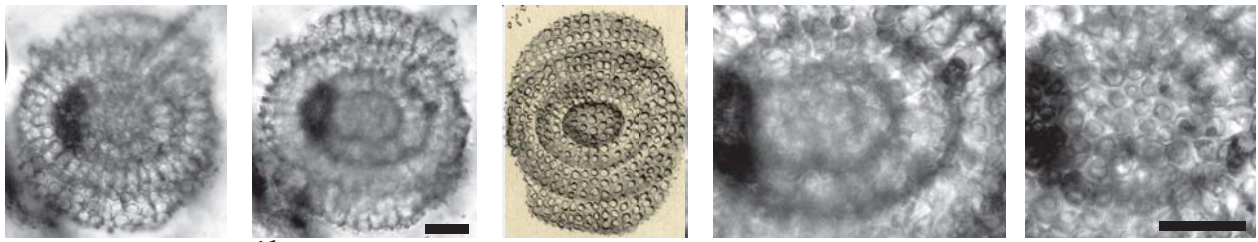
Location of specimen: Strip 270309.e.o. [Atlantic Ocean 10800' Bay of Biscay, 47°38'N, 7°08'W]

Figs. 5a-5d. No indication by Ehrenberg

Location of specimen: Strip 270307.d.no ring. [Atlantic Ocean 10800' Bay of Biscay, 47°38'N, 7°08'W]

Figs. 6a-6b. No indication by Ehrenberg

Location of specimen: Strip 270307.d.no ring. [Atlantic Ocean 10800' Bay of Biscay, 47°38'N, 7°08'W]



All scales: 50 μ m

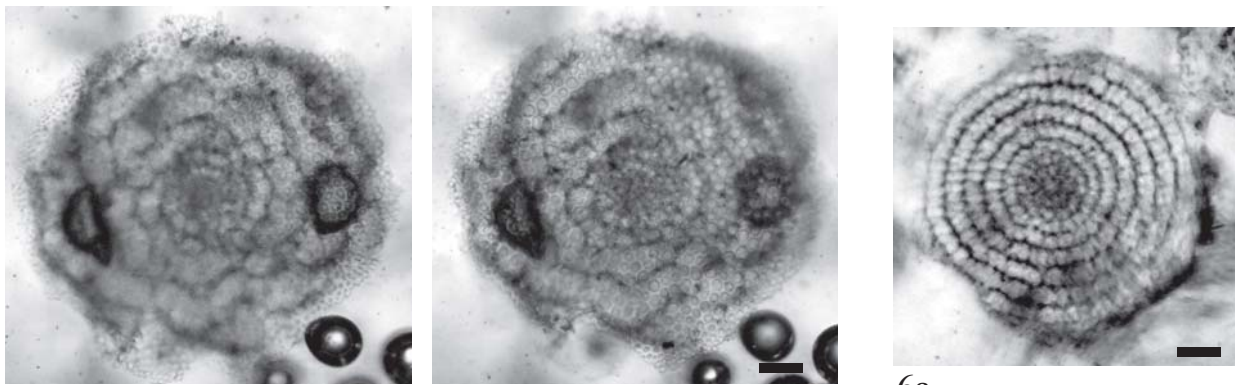


Plate 34
Meeresgrund (Ehrenberg's tray K27B03)

Figs. 1a-1c. *Flustrella* sp.

From Ehrenberg's handwriting on the tray.

Location of specimen: Strip 270307.d.bl. [Atlantic Ocean 10800' Bay of Biscay, 47°38'N, 7°08'W]

Figs. 2a-2b. *Flustrella concentrica* Ehrenberg 1839

From Ehrenberg's handwriting on the tray.

Location of specimen: Strip 270310.b.r. [Atlantic Ocean 10800' Bay of Biscay, 47°38'N, 7°08'W]

Figs. 3a-3b. No indication by Ehrenberg

Location of specimen: Strip 270309.c.no ring. [Atlantic Ocean 10800' Bay of Biscay, 47°38'N, 7°08'W]

Fig. 4a-4c. No indication by Ehrenberg

Location of specimen: Strip 270309.d.bl. [Atlantic Ocean 10800' Bay of Biscay, 47°38'N, 7°08'W]

Figs. 5a-5b. No indication by Ehrenberg

Location of specimen: Strip 270309.c.no ring. [Atlantic Ocean 10800' Bay of Biscay, 47°38'N, 7°08'W]

Figs. 6a-6b. *Stylodictya* sp.

From Ehrenberg's handwriting on the tray.


Location of specimen: Strip 270310.b.bl. [Atlantic Ocean 10800' Bay of Biscay, 47°38'N, 7°08'W]

Figs. 7a-7b. *Spongodiscus resurgens* Ehrenberg 1854b


Published image (Ehrenberg 1854c, pl. 35B-IV, fig. 16)

(Ehrenberg Collection drawing ID: 1579)

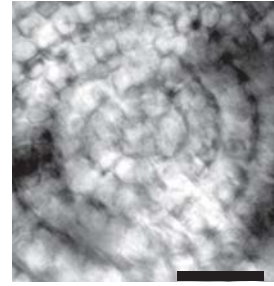
Location of specimen: Strip 270305.c.r. [Atlantic Ocean 10800' Bay of Biscay, 47°38'N, 7°08'W]



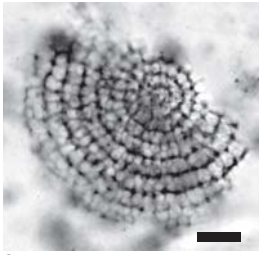
1a




1b



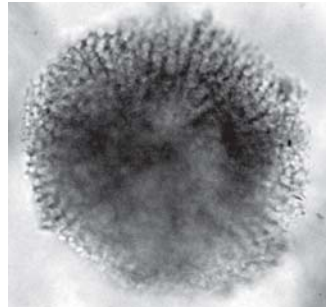
1c



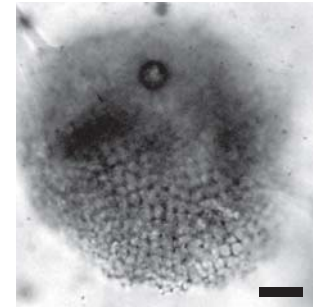
2a




2b



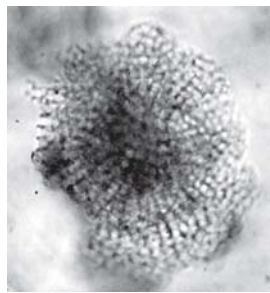
3a



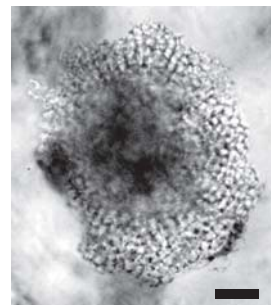
3b



4a

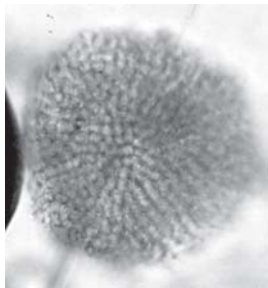


4b




4c

All scales:
25 μ m



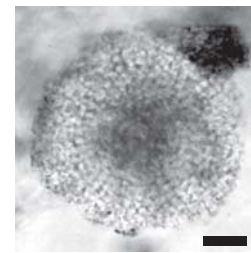
5a



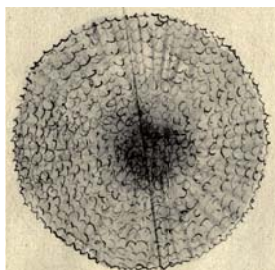
5b



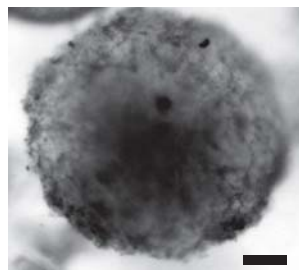
6a



6b



7a



7b

Plate 35
Meeresgrund (Ehrenberg's tray K27B03)

Figs. 1a-1d. *Dictyophimus crisiae* Ehrenberg 1854b

Unpublished drawing of Ehrenberg Collection.

(Ehrenberg Collection drawing ID: 1408)

Location of specimen: Strip 270302.a.v. [North Ocean 12000' 51°17'N, 22°33'W]

Figs. 2a-2c. *Eucyrtidium nereidum* Ehrenberg 1854b

Published image (Ehrenberg 1854c, pl. 35B-B.IV, fig. 22)

(Ehrenberg Collection drawing ID: 1441)

Location of specimen: Strip 270304.b.o. [North Ocean 12000' 51°17'N, 22°33'W]

Fig. 3. *Eucyrtidium lineatum* (Ehrenberg 1839)

From Ehrenberg's handwriting on the tray.

Location of specimen: Strip 270303.b.w. [North Ocean 12000' 51°17'N, 22°33'W]

Fig. 4a-4d. *Cornutella clathrata* β *profunda* Ehrenberg 1854b

Published image (Ehrenberg 1854c, pl. 35B-B.IV, fig. 21)

(Ehrenberg Collection drawing ID: 1387)

Location of specimen: Strip 270304.a.g. [North Ocean 12000' 51°17'N, 22°33'W]

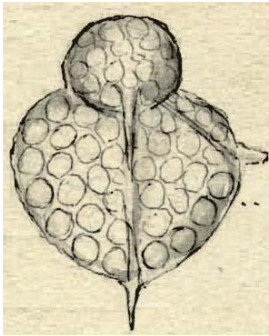
Figs. 5a-5c. *Eucyrtidium galathea* Ehrenberg 1854b

Unpublished drawing of Ehrenberg Collection.

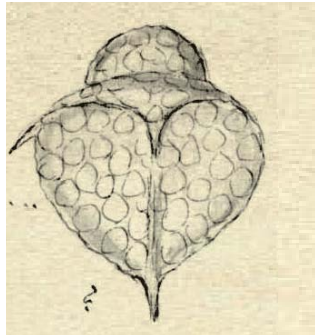
(Ehrenberg Collection drawing ID: 1441)

Location of specimen: Strip 270301.d.w. [North Ocean 12000' 51°17'N, 22°33'W]

Plate 35



1a



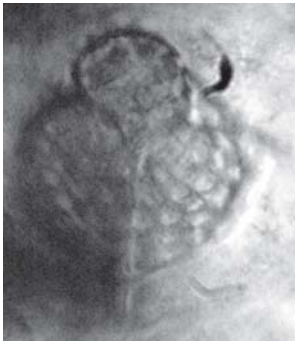
1b



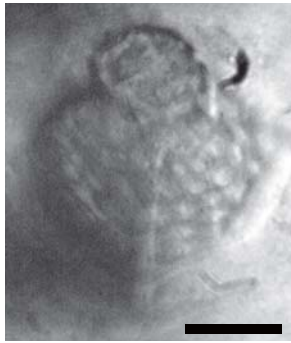
2a



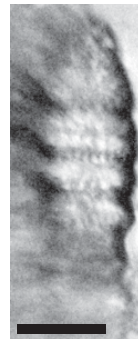
2b



1c



1d



3



2c



4a



4b




4c



4d

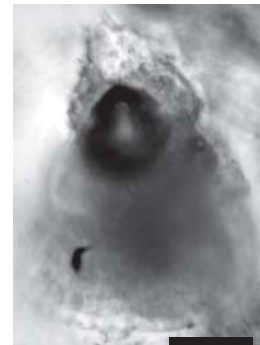
All scales: 25 μ m



5a



5b



5c

Plate 36
Meeresgrund (Ehrenberg's tray K27B03)

Figs. 1a-1d. *Haliomma beroes* Ehrenberg 1854b

Published image (Ehrenberg 1854c, pl. 35B-B.IV, fig. 19)

(Ehrenberg Collection drawing ID: 1465)

Location of specimen: Strip 270303.d.bl. [North Ocean 12000' 51°17'N, 22°33'W]

Figs. 2a-2d. *Haliomma hexagonum* Ehrenberg 1854b

Published image (Ehrenberg 1854c, pl. 35B-B.IV, fig. 17)

(Ehrenberg Collection drawing ID: 1465)

Location of specimen: Strip 270302.b.v. [North Ocean 12000' 51°17'N, 22°33'W]

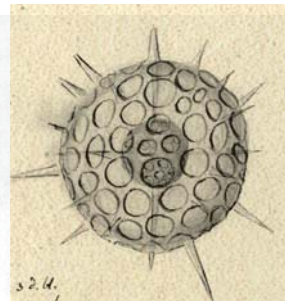
Figs. 3a-3b. No indication by Ehrenberg

Location of specimen: Strip 270302.c.no ring. [North Ocean 12000' 51°17'N, 22°33'W]

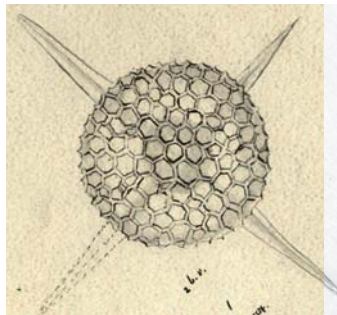
Fig. 4. *Spongodiscus* sp.

From Ehrenberg's handwriting on the tray.

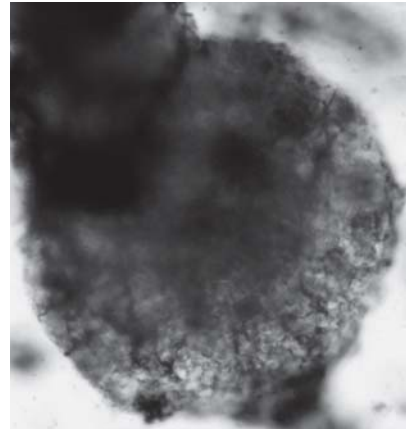
Location of specimen: Strip 270303.c.g. [North Ocean 12000' 51°17'N, 22°33'W]



1a



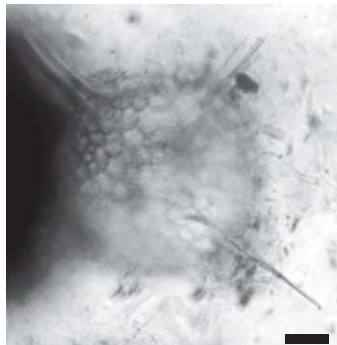
2a



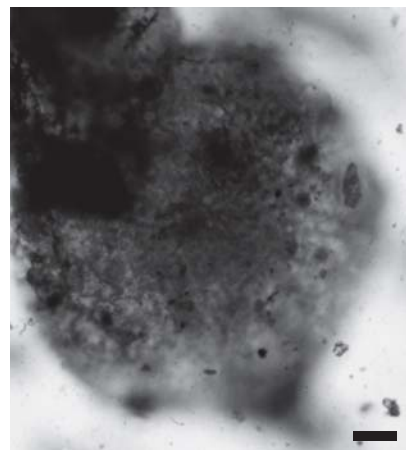
3a



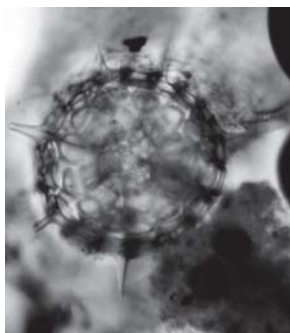
1b



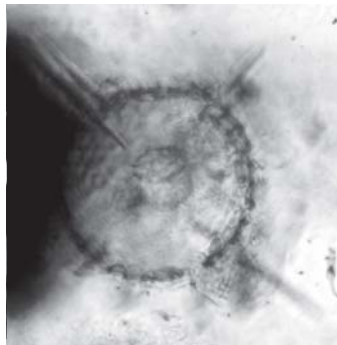
2b



3b

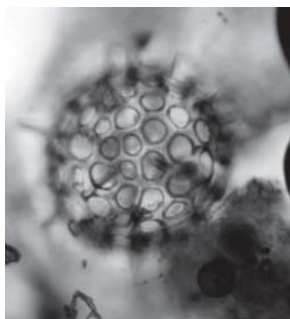


1c

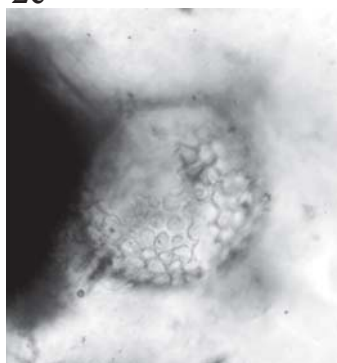


2c

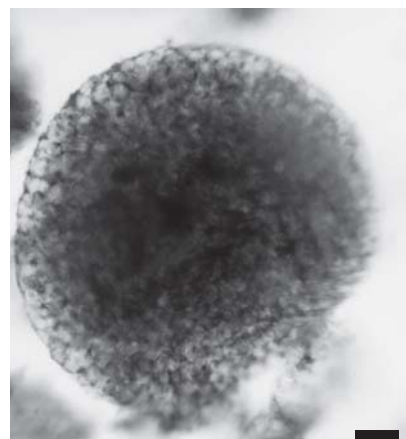
All scales: 25 μ m



1d



2d



4

Plate 37
Meeresgrund Mittelmeer (Ehrenberg's tray K32B08)

Figs. 1a-1d. *Cenosphaera porophaena* Ehrenberg 1859

Unpublished drawing of Ehrenberg Collection.

(Ehrenberg Collection drawing ID: 1364)

Location of specimen: Strip 320801.d.o. [Meeresgrund, Mittelmeer zwischen Malta und Creta, 6600']

Figs. 2a-2d. *Pylosphaera mediterranea* Ehrenberg 1859

Unpublished drawing of Ehrenberg Collection.

(Ehrenberg Collection drawing ID: 1568)

Location of specimen: Strip 320803.e.bl. [Meeresgrund, Mittelmeer zwischen Malta und Creta, 6600']

Figs. 3a-3d. *Eucyrtidium microcephalum* Ehrenberg 1859

Published image (Ehrenberg 1873b, pl. 11, fig. 24)

(Ehrenberg Collection drawing ID: 1418)

Location of specimen: Strip 320806.c.w. [Meeresgrund, Mittelmeer zwischen Malta und Creta, 3000']

Figs. 4a-4c. *Carpocanium microdon* Ehrenberg 1859

Unpublished drawing of Ehrenberg Collection.

(Ehrenberg Collection drawing ID: 1358)

Location of specimen: Strip 320806.d.g. [Meeresgrund, Mittelmeer zwischen Malta und Creta, 3000']

Figs. 5a-5c. *Eucyrtidium aegaeum* Ehrenberg 1854c

Unpublished drawing of Ehrenberg Collection.

(Ehrenberg Collection drawing ID: 1418)

Location of specimen: Strip 320801.a.bl. [Meeresgrund, Mittelmeer zwischen Malta und Creta, 6600']

Figs. 6a-6g. *Pterocanium proserpinae* Ehrenberg 1859

Published image (Ehrenberg 1873b, pl. 11, fig. 22)

(Ehrenberg Collection drawing ID: 1564)

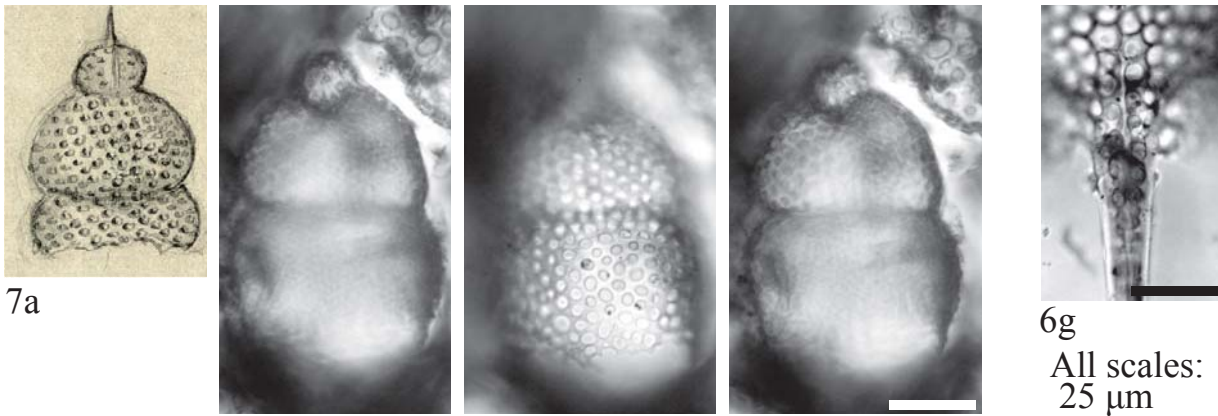
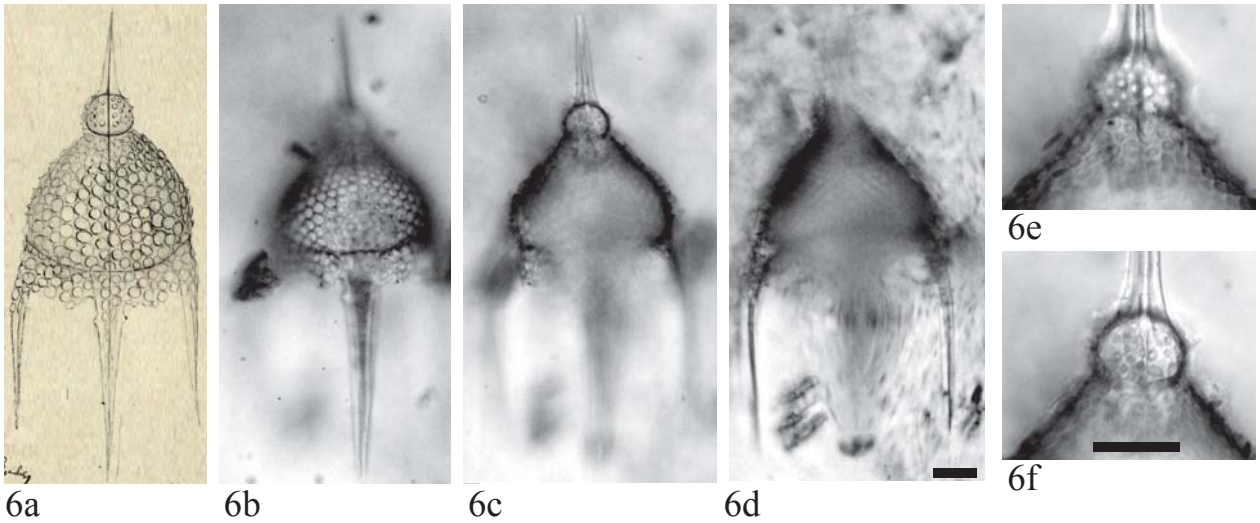
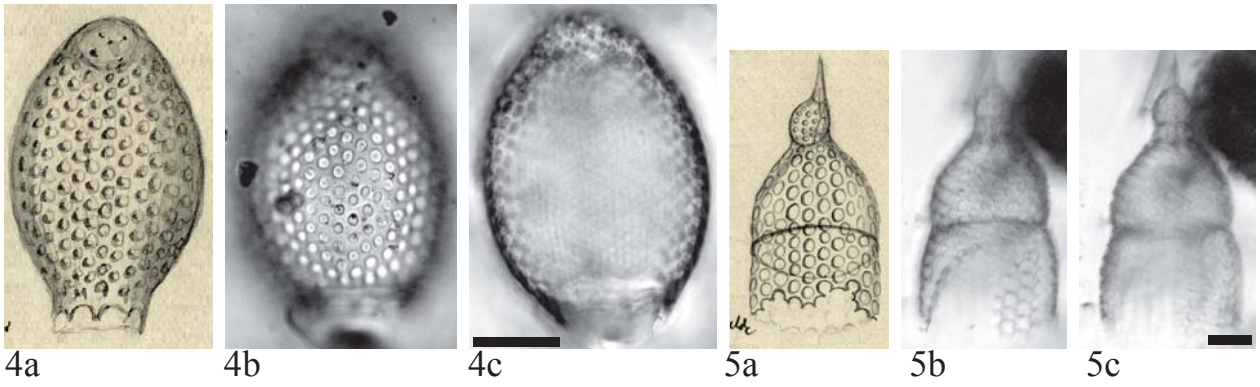
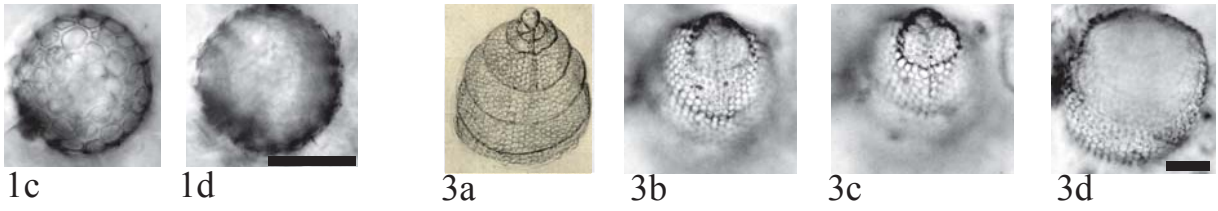
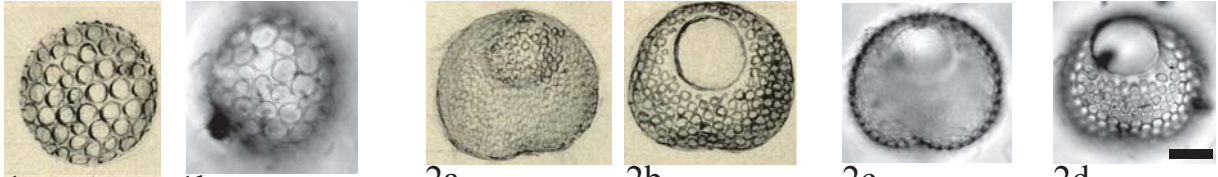
Location of specimen: Strip 320806.e.r. [Meeresgrund, Mittelmeer zwischen Malta und Creta, 3000']

Figs. 7a-7d. *Eucyrtidium creticum* Ehrenberg 1859

Published image (Ehrenberg 1873b, pl. 11, fig. 23)

(Ehrenberg Collection drawing ID: 1418)

Location of specimen: Strip 320801.d.v. [Meeresgrund, Mittelmeer zwischen Malta und Creta, 6600']



All scales:
25 μ m

Plate 38

Nicobaren, Camorta: Camorta XIII (Strip 1), Camorta XIX (Strip 15), Camorta Nicobarien 18 (Strips 9, 10 and 13) (Ehrenberg's tray K08B10):

Figs. 1a-1b. *Haliomma radicum* Ehrenberg 1844a

From Ehrenberg's handwriting on the tray.

Location of specimen: Strip 081001.a.g.

Figs. 2a-2b. *Haliomma radicum* Ehrenberg 1844a

From Ehrenberg's handwriting on the tray.

Location of specimen: Strip 081009.a.w.

Figs. 3a-3b. *Haliomma radicum ovata* Ehrenberg 1840

From Ehrenberg's handwriting on the tray.

Location of specimen: Strip 081010.c.o.

Figs. 4a-4b. *Haliomma ornatum* [nomen nudum in Ehrenberg 1873b]

From Ehrenberg's handwriting on the tray.

Location of specimen: Strip 081015.c.w.

Figs. 5a-5b. *Haliomma radiatum* Ehrenberg 1854c

From Ehrenberg's handwriting on the tray.

Location of specimen: Strip 081001.e.bl.

Figs. 6a-6b. *Haliomma radicum* Ehrenberg 1844c

From Ehrenberg's handwriting on the tray.

Location of specimen: Strip 081015.a.g.

Figs. 7a-7b. *Haliomma entactinia* Ehrenberg 1874

From Ehrenberg's handwriting on the tray.

Location of specimen: Strip 081009.e.v.

Figs. 8a-8b. *Flustrella concentrica* Ehrenberg 1839

From Ehrenberg's handwriting on the tray.

Location of specimen: Strip 081015.a.g.

Figs. 9a-9b. *Spongodiscus argulus* [Ehrenberg's working name]

From Ehrenberg's handwriting on the tray.

Location of specimen: Strip 081001.c.w.

Figs. 10a-10b. *Spongodiscus argulus* [Ehrenberg's working name]

From Ehrenberg's handwriting on the tray.

Location of specimen: Strip 081001.c.bl.

Figs. 11a-11b. *Haliomma argulus* [Ehrenberg's working name]

From Ehrenberg's handwriting on the tray.

Location of specimen: Strip 081001.b.v.

Figs. 12a-12c. *Eucyrtidium argulus* [nomen nudum]

Unpublished drawing of Ehrenberg Collection.

(Ehrenberg Collection drawing ID: 1381)

Location of specimen: Strip 081015.b.o.

Figs. 13a-13b. *Eucyrtidium gemmatum* Ehrenberg 1874

From Ehrenberg's handwriting on the tray.

Location of specimen: Strip 081015.b.w.

Figs. 14a-14c. *Diauletes nicobarium* [nomen nudum]

Unpublished drawing of Ehrenberg Collection.

(Ehrenberg Collection drawing ID: 1398)

Location of specimen: Strip 081007.a.w.

Figs. 15a-15c. *Eucyrtidium lineatum* (Ehrenberg 1839)

From Ehrenberg's handwriting on the tray.

Location of specimen: Strip 081010.b.o.

Figs. 16a-16b. *Eucyrtidium lineatum* (Ehrenberg 1839)

From Ehrenberg's handwriting on the tray.

Location of specimen: Strip 081010.b.o.

Figs. 17a-17b. No indication by Ehrenberg

Location of specimen: Strip 081013.a.w.

Figs. 18a-18b. No indication by Ehrenberg

Location of specimen: Strip 081013.e.w.

Figs. 19a-19b. *Cornutella* sp.

From Ehrenberg's handwriting on the tray.

Location of specimen: Strip 081009.b.w.

Figs. 20a-20b. *Eucyrtidium lineatum* (Ehrenberg 1839)

From Ehrenberg's handwriting on the tray.

Location of specimen: Strip 081015.a.r.

Figs. 21a-21b. No indication by Ehrenberg

Location of specimen: Strip 081001.b.g.

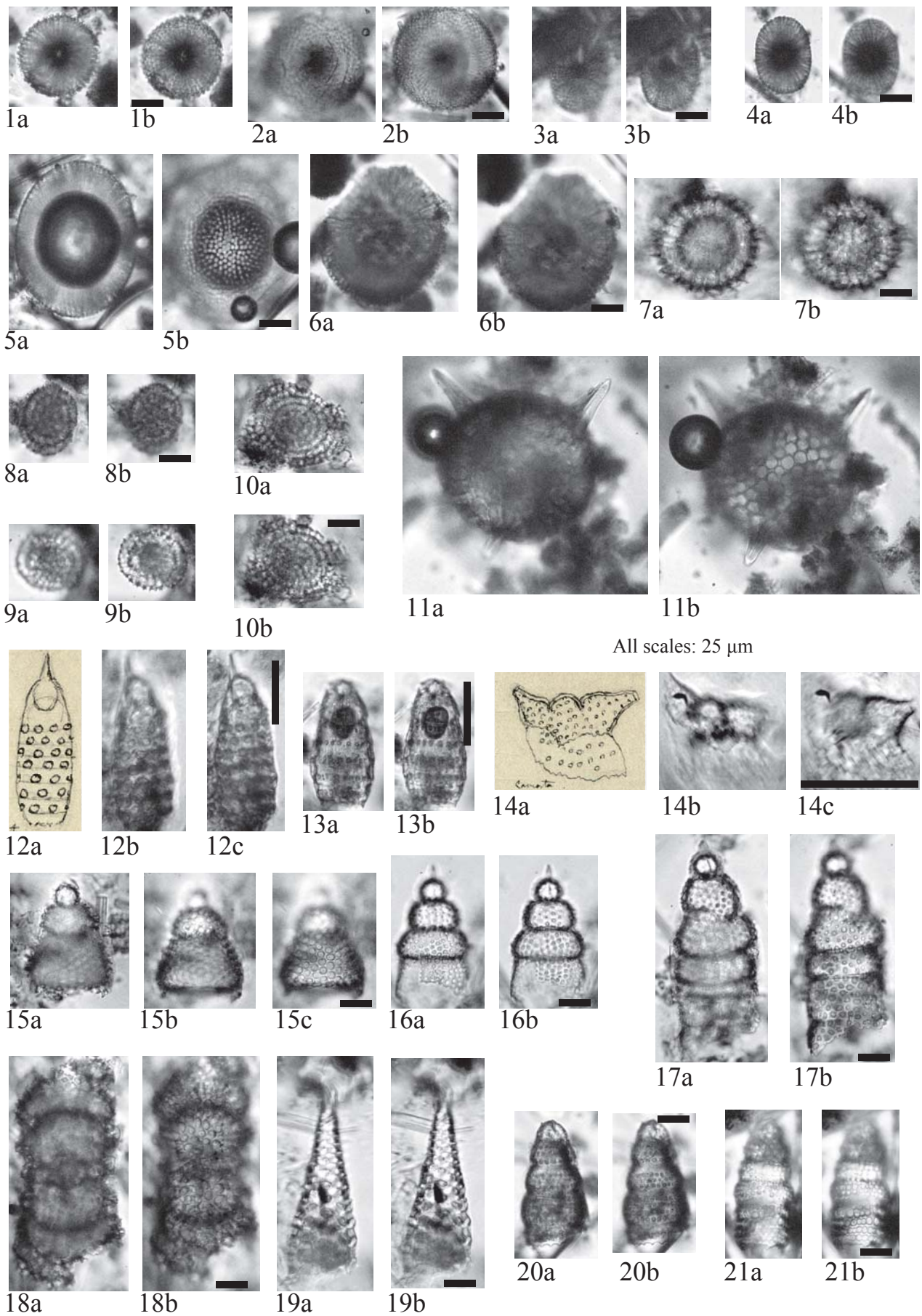


Plate 39

Mexikanischer Golfstrom II: Golfstrom 9066 (Ehrenberg's tray K16B08), Mexikanischer Golfstrom: Golfstrom 2556 Golfstrom 1158 Golfstrom 840 (Ehrenberg's tray K16B09)

Figs. 1a-1b. *Haliomma radicum* Ehrenberg 1844a

From Ehrenberg's handwriting on the tray.

Location of specimen: Strip 160804.a.gr.

[Mexikanischer Golfstrom, 27°54N, 86°5W, 9066']

Figs. 2a-2b. *Haliomma radicum* Ehrenberg 1844a

From Ehrenberg's handwriting on the tray.

Location of specimen: Strip 160912.d.g.

Mexikanischer Meers, Golfstrom, 28°29N, 87°1'36"W, 2556']

Figs. 3a-3b. *Haliomma radiatum* Ehrenberg 1854c

From Ehrenberg's handwriting on the tray.

Location of specimen: Strip 160910.a.v.

[Mexikanischer Meer, Golfstrom, 25°37'40"N, 80°1'5"W, 193']

Figs. 4a-4b. *Cenosphaera* sp.

From Ehrenberg's handwriting on the tray.

Location of specimen: Strip 160806.d.r.

[Mexikanischer Golfstrom, 27°54N, 86°5W, 9066']

Figs. 5a-5b. *Haliomma medusa* Ehrenberg 1839

From Ehrenberg's handwriting on the tray.

Location of specimen: Strip 160910.c.bl.

[Mexikanischer Meer, Golfstrom, 25°37'40"N, 80°1'5"W, 193']

Figs. 6a-6b. *Flustrella* sp.

From Ehrenberg's handwriting on the tray.

Location of specimen: Strip 160804.d.bl.

[Mexikanischer Golfstrom, 27°54N, 86°5W, 9066']

Figs. 7a-7b. *Cornutella* sp.

From Ehrenberg's handwriting on the tray.

Location of specimen: Strip 160806.b.g.

[Mexikanischer Golfstrom, 27°54N, 86°5W, 9066']

Figs. 8a-8b. *Cornutella* sp.

From Ehrenberg's handwriting on the tray.

Location of specimen: Strip 160805.c.o.

[Mexikanischer Golfstrom, 27°54N, 86°5W, 9066']

Figs. 9a-9d. *Dictyocephalus pyrum* Ehrenberg 1862b

Unpublished drawing of Ehrenberg Collection.

(Ehrenberg Collection drawing ID: 1403)

Location of specimen: Strip 160806.a.bl.

[Mexikanischer Golfstrom, 27°54N, 86°5W, 9066']

Figs. 10a-10b. *Rhopalodictyum truncatum* Ehrenberg 1862b

From Ehrenberg's handwriting on the tray.

Location of specimen: Strip 160906.a.w.

[Mexicanischer Meers, Golfstrom, 25°43'20"N, 80°2'28"W, 840']

Figs. 11a-11d. *Dictyocephalus hispidus* Ehrenberg 1862b

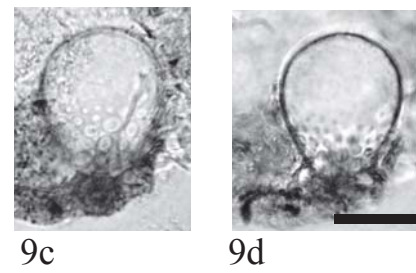
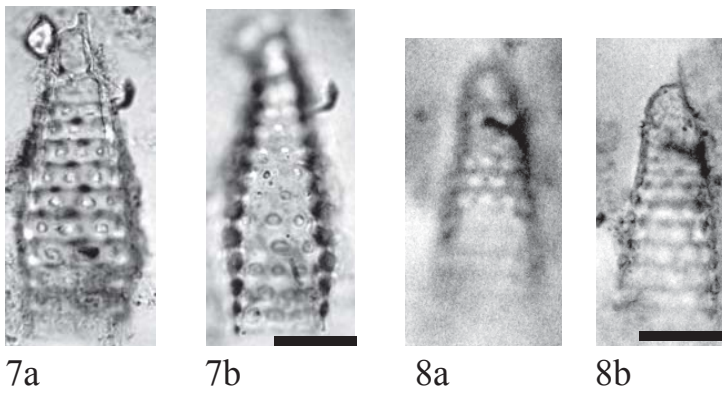
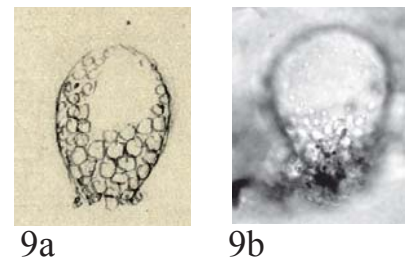
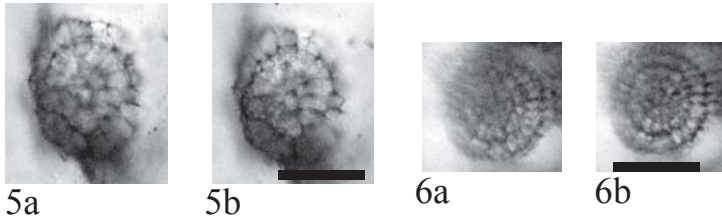
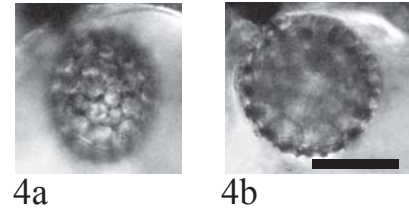
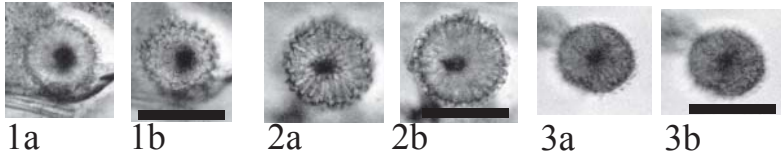
Published image (Ehrenberg 1873b, pl. 5, fig. 18)

(Ehrenberg Collection drawing ID: 1403)

Location of specimen: Strip 160906.d.g.

[Mexicanischer Meers, Golfstrom, 25°43'20"N, 80°2'28"W, 840']

Plate 39



All scales: 25 μ m

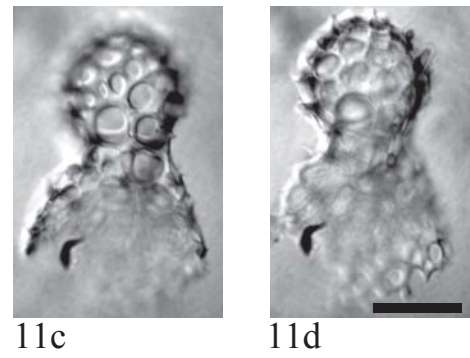
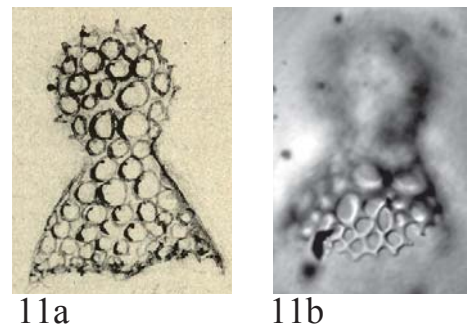
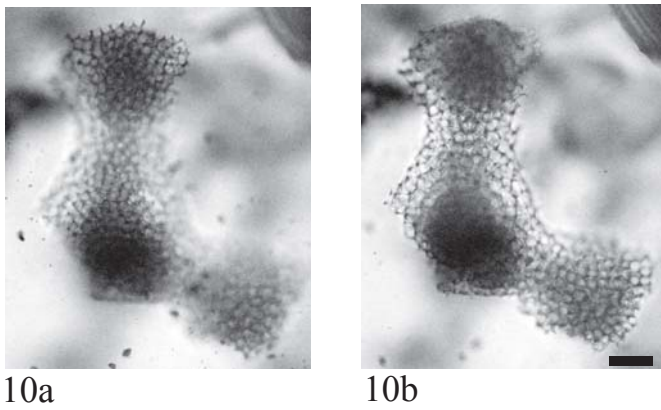


Plate 40
Davisstraße I (Ehrenberg's tray K27B15)

Figs. 1a-1d. *Chilomma saturnus* Ehrenberg 1862b

Published image (Ehrenberg 1873b, pl. 2, fig. 5)

(Ehrenberg Collection drawing ID: 1375)

Location of specimen: Strip 271508.d.g. [β .II 62°40'N, 29°W, 6000']

Figs. 2a-2c. *Acanthosphaera zonaster* Ehrenberg 1862b

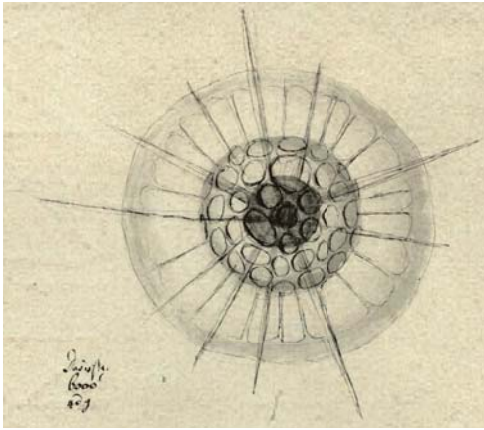
Published image (Ehrenberg 1873b, pl. 2, fig. 2)

(Ehrenberg Collection drawing ID: 1339)

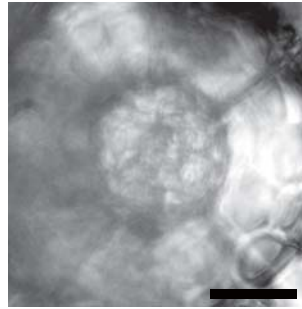
Location of specimen: Strip 271507.e.r. [β .II 62°40'N, 29°W, 6000']

Figs. 3a-3c. No indication by Ehrenberg

Location of specimen: Strip 271508.d.g. [β .II 62°40'N, 29°W, 6000']

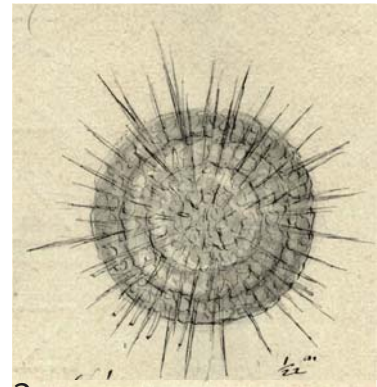


1a




1d

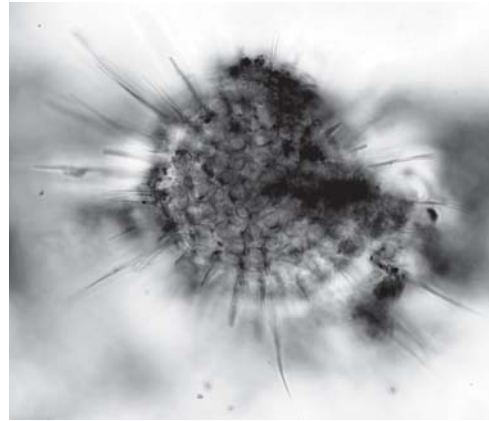
All scales: 25 μ m



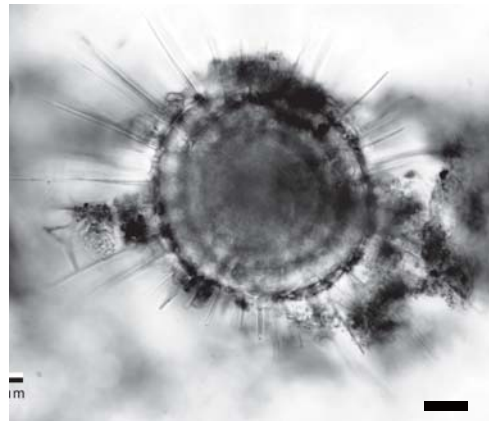
2a



1b



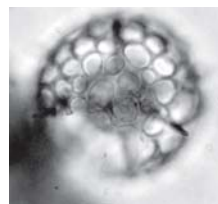
2b



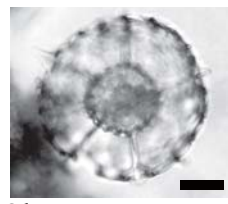
2c



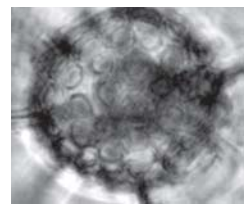
1c



3a



3b



3c

Plate 41
Davisstraße I (Ehrenberg's tray K27B15)

Figs. 1a-1d. *Flustrella (?) haliomma* Ehrenberg 1862b

Published image (Ehrenberg 1873b, pl. 2, fig. 6)

(Ehrenberg Collection drawing ID: 1453)

Location of specimen: Strip 271508.d.o. [β .II 62°40'N, 29°W, 6000']

Figs. 2a-2c. *Amphicentria salpa* Ehrenberg 1862b

Published image (Ehrenberg 1873b, pl. 2, fig. 18)

(Ehrenberg Collection drawing ID: 1341)

Location of specimen: Strip 271507.e.bl. [β .II 62°40'N, 29°W, 6000']

Figs. 3a-3c. *Cycladophora davisiana* Ehrenberg 1862b

Unpublished drawing of Ehrenberg Collection.

(Ehrenberg Collection drawing ID: 1393)

Location of specimen: Strip 271508.e.r. [β .II 62°40'N, 29°W, 6000']

Figs. 4a-4d. *Lithobotrys borealis* Ehrenberg 1862b

Published image (Ehrenberg 1873b, pl. 2, fig. 3)

(Ehrenberg Collection drawing ID: 1491)

Location of specimen: Strip 271508.e.w. [β .II 62°40'N, 29°W, 6000']

Figs. 5a-5c. *Carpocanium cornutum* (Bailey 1856)

Published image (Ehrenberg 1873b, pl. 2, fig. 9)

(Ehrenberg Collection drawing ID: 1357)

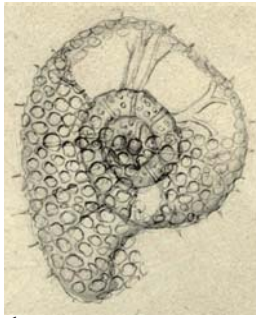
Location of specimen: Strip 271508.d.g. [β .II 62°40'N, 29°W, 6000']

Figs. 6a-6e. *Carpocanium arachnodsicus* Ehrenberg 1862b

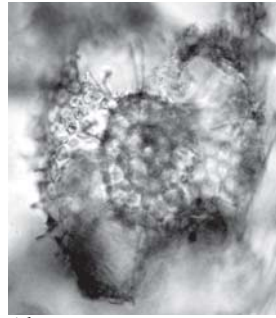
Published image (Ehrenberg 1873b, pl. 2, fig. 8)

(Ehrenberg Collection drawing ID: 1356)

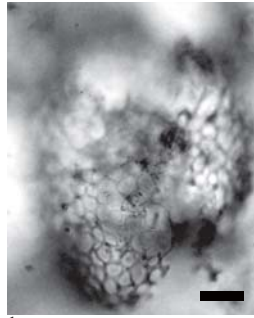
Location of specimen: Strip 271508.d.o. [β .II 62°40'N, 29°W, 6000']



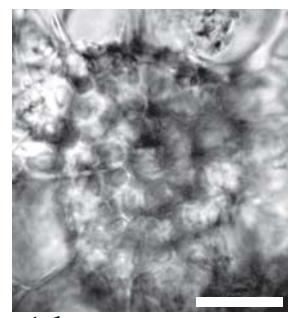
1a



1b

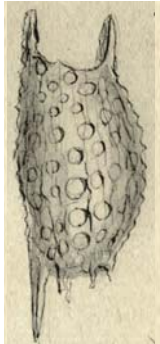


1c



1d

50 μ m



2a



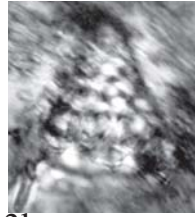
2b



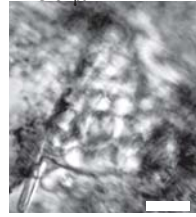
2c



3a

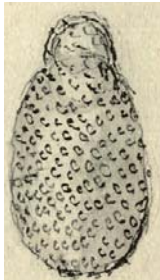


3b

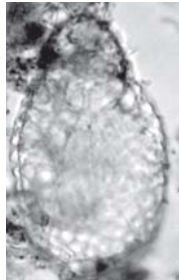


3c

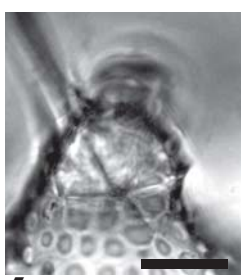
All scales: 25 μ m




4a



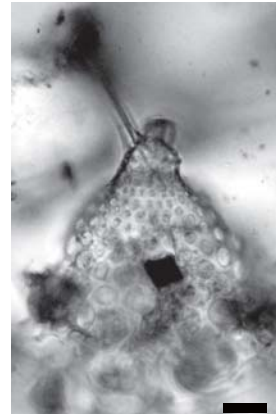
4b



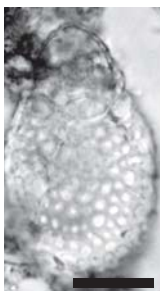
5a



5b



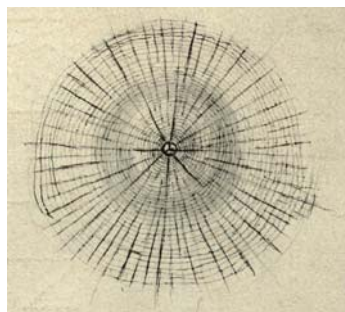
5c



4c



4d



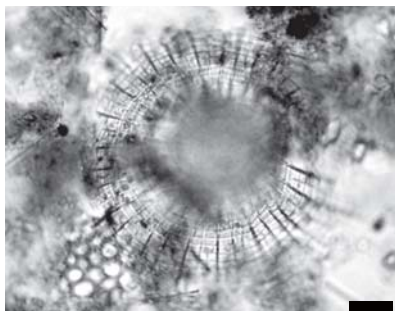
6a



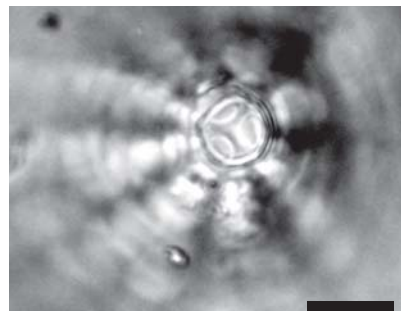
6b



6c



6d



6e

Plate 42
Davisstraße I (Ehrenberg's tray K27B15)

Figs. 1a-1c. *Acanthosphaera haliphormis* Ehrenberg 1862b

Published image (Ehrenberg 1873b, pl. 2, fig. 1)

(Ehrenberg Collection drawing ID: 1339)

Location of specimen: Strip 271513.c.g. [B.a. 62°06'N, 32°21'W, 18.Oct. 1859, 9240']

Figs. 2a-2b. *Eucyrtidium tumidulum* Bailey 1856

Published image (Ehrenberg 1873b, pl. 2, fig. 12)

(Ehrenberg Collection drawing ID: 1434)

Location of specimen: Strip 271512.a.r. [A.b 62°06'N, 32°21'W, 18.Oct.1859, 9240']

Figs. 3a-3c. *Perichlamydidium venustum* Bailey 1856

Unpublished drawing of Ehrenberg Collection.

(Ehrenberg Collection drawing ID: 2080, 1)

Location of specimen: Strip 271512.a.bl. [A.b 62°06'N, 32°21'W, 18.Oct.1859, 9240']

Figs. 4a-4b. *Eucyrtidium hispidium* Bailey 1856

Published image (Ehrenberg, 1873b, pl. 2, fig. 13)

(Ehrenberg Collection drawing ID: 1434)

Location of specimen: Strip 271513.b.g. [B.a. 62°06'N, 32°21'W, 18.Oct. 1859, 9240']

Figs. 5a-5c. *Cycladophora davisiana* Ehrenberg 1862b

From location ID.

(Ehrenberg Collection drawing ID: 1393)

Location of specimen: Strip 271511.d.g. [A.b 62°06'N, 32°21'W, 18.Oct.1859, 9240']

Figs. 6a-6c. *Cornutella annulata* Bailey 1856

Unpublished drawing of Ehrenberg Collection.

(Ehrenberg Collection drawing ID: 1380)

Location of specimen: Strip 271514.e.g. [B.a. 62°06'N, 32°21'W, 18.Oct. 1859, 9240']

Figs. 7a-7c. *Pterocodon davisianus* Ehrenberg 1862b

Published image (Ehrenberg 1873b, pl. 2, fig. 10)

(Ehrenberg Collection drawing ID: 1567)

Location of specimen: Strip 271511.a.g. [A.b 62°06'N, 32°21'W, 18.Oct.1859, 9240']

Figs. 8a-8b. No indication by Ehrenberg

From location ID.

(Ehrenberg Collection drawing ID: 1567)

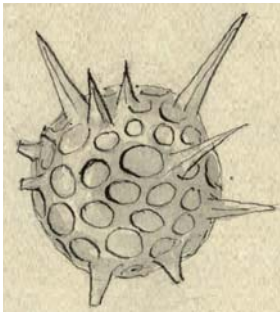
Location of specimen: Strip 271501.c.r. [Bay der Westküst von Grönland, 61°00'N, longitude unrecorded, 300']

Figs. 9a-9d. *Cycladophora davisiana* Ehrenberg 1862b

Published image (Ehrenberg 1873b, pl. 2, fig. 11)

(Ehrenberg Collection drawing ID: 1393)

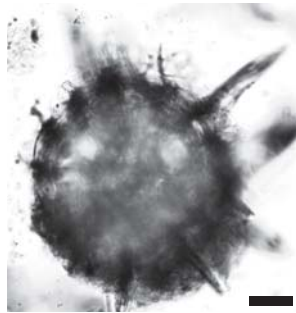
Location of specimen: Strip 271512.e.r. [A.b 62°06'N, 32°21'W, 18.Oct.1859, 9240']



1a



1b



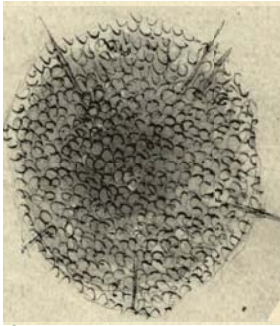
1c



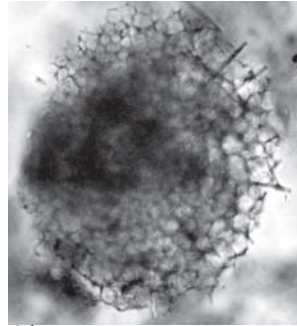
2a



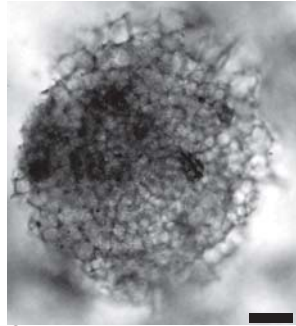
2b



3a



3b



3c



4a

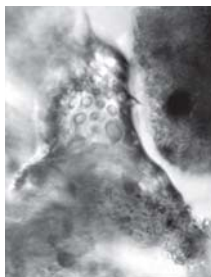


4b

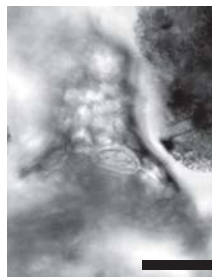
All scales: 25 μ m




5a



5b



5c



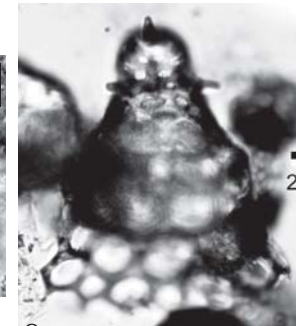
6a




6b



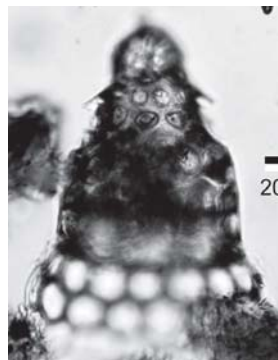
6c



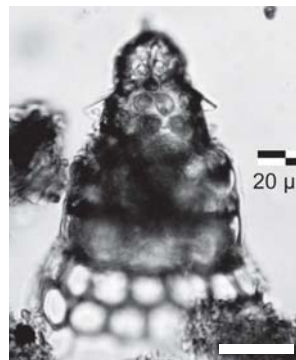
8a



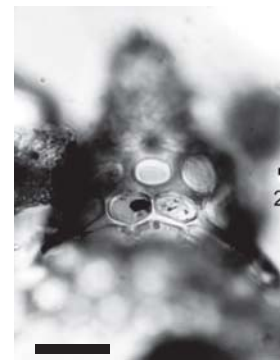
7a




7b



7c



8b



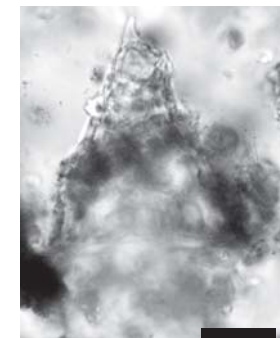
9a



9b



9c



9d

Plate 43
Davisstraße I (Ehrenberg's tray K27B15)

Figs. 1a-1c. *Eucyrtidium reticulum* Ehrenberg 1862b

Unpublished drawing of Ehrenberg Collection.

(Ehrenberg Collection drawing ID: 1443)

Location of specimen: Strip 271513.e.g. [B.a. 62°06'N, 32°21'W, 18.Oct. 1859, 9240']

Figs. 2a-2b. *Eucyrtidium quadriarticulatum* Ehrenberg 1862b

Unpublished drawing of Ehrenberg Collection.

(Ehrenberg Collection drawing ID: 1443)

Location of specimen: Strip 271516.e.o. [B.b. 62°06'N, 32°21'W, 18.Oct.1859, 9240']

Figs. 3a-3d. *Eucyrtidium ocellatum* Ehrenberg 1862b

Unpublished drawing of Ehrenberg Collection.

(Ehrenberg Collection drawing ID: 1443)

Location of specimen: Strip 271511.d.gr. [A.b 62°06'N, 32°21'W, 18.Oct.1859, 9240']

Figs. 4a-4b. *Eucyrtidium hispidum* Ehrenberg 1862b

From Ehrenberg's handwriting on the tray.

Location of specimen: Strip 271513.a.g. [B.a. 62°06'N, 32°21'W, 18.Oct. 1859, 9240']

Figs. 5a-5c. *Eucyrtidium reticulum* Ehrenberg 1862b

From location ID.

(Ehrenberg Collection drawing ID: 1443)

Location of specimen: Strip 271515.e.w. [B.b. 62°06'N, 32°21'W, 18.Oct.1859, 9240']

Figs. 6a-6g. *Halicalyptra hexathyris* Ehrenberg 1862b

Unpublished drawing of Ehrenberg Collection.

(Ehrenberg Collection drawing ID: 1356)


Location of specimen: Strip 271514.e.r. [B.a. 62°06'N, 32°21'W, 18.Oct. 1859, 9240']



1a



1b

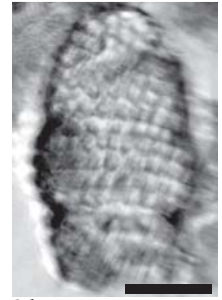


1c

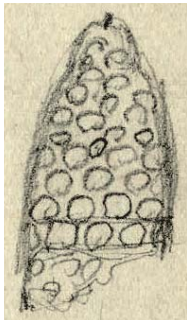
All scales: 25 μ m



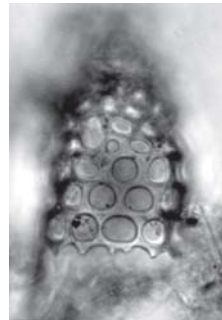
2a



2b



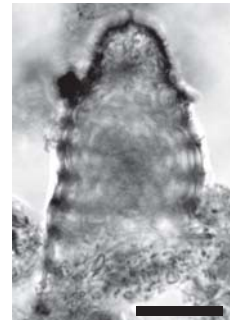
3a



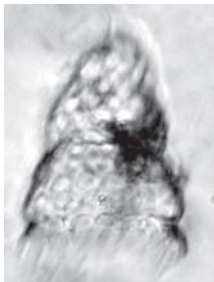
3b



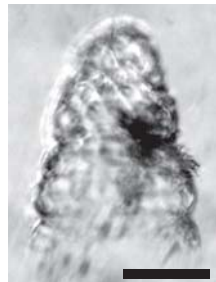
3c



3d



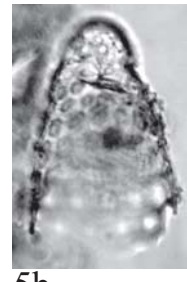
4a



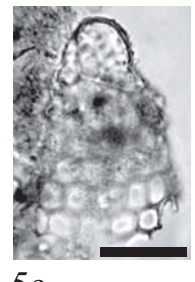
4b



5a



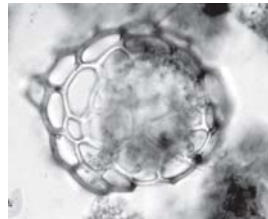
5b



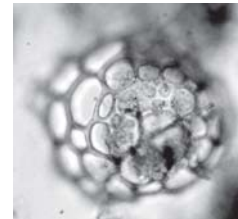
5c



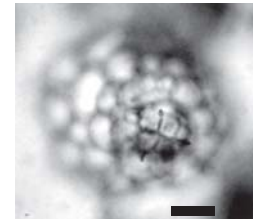
6a



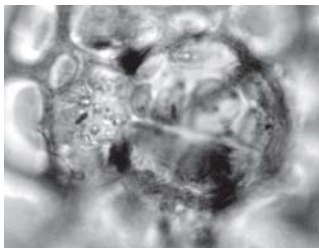
6b



6c




6d



6e



6f



6g

Plate 44
Davisstraße II (Ehrenberg's tray K27B16)

Figs. 1a-1c. *Spongodiscus favus* Ehrenberg 1862b

Unpublished drawing of Ehrenberg Collection.

(Ehrenberg Collection drawing ID: 1577)

Location of specimen: Strip 271611.c.bl. [58°03'N, 51°50'W, 11040']

Figs. 2a-2c. *Flustrella polypora* [nomen nudum]

Unpublished drawing of Ehrenberg Collection.

(Ehrenberg Collection drawing ID: 1455)

Location of specimen: Strip 271607.a.r. [B. 59°12'N, 50°38'W, 20. Sept.1859, 10998']

Figs. 3a-3d. *Eucyrtidium lineatum arachneum* Ehrenberg 1862b

Unpublished drawing of Ehrenberg Collection.

(Ehrenberg Collection drawing ID: 1443)

Location of specimen: Strip 271606.a.v. [B. 59°12'N, 50°38'W, 20. Sept.1859, 10998']

Figs. 4a-4b. *Eucyrtidium lineatum arachneum* Ehrenberg 1862b

From location ID.

(Ehrenberg Collection drawing ID: 1443)

Location of specimen: Strip 271607.a.g. [B. 59°12'N, 50°38'W, 20. Sept.1859, 10998']

Figs. 5a-5b. *Eucyrtidium lineatum* Ehrenberg 1839

From Ehrenberg's handwriting on the tray.

Location of specimen: Strip 271608.c.bl. [B. 59°12'N, 50°38'W, 20. Sept.1859, 10998']

Figs. 6a-6d. *Eucyrtidium lineatum arachneum* Ehrenberg 1862b

Unpublished drawing of Ehrenberg Collection.

(Ehrenberg Collection drawing ID: 1443)

Location of specimen: Strip 271605.b.g. [B. 59°12'N, 50°38'W, 20. Sept.1859, 10998']

Figs. 7a-7b. *Eucyrtidium lineatum* Ehrenberg 1839

From Ehrenberg's handwriting on the tray.

Location of specimen: Strip 271607.c.gr. [B. 59°12'N, 50°38'W, 20. Sept.1859, 10998']

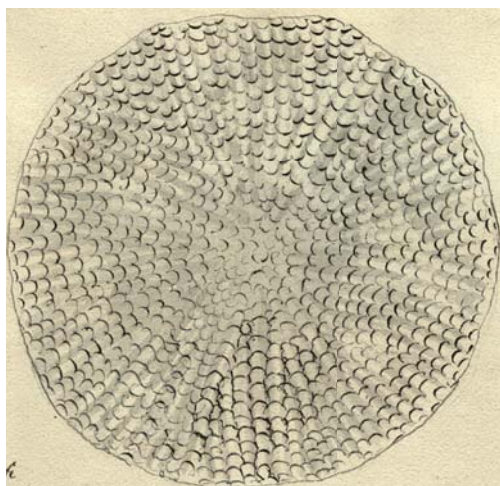
Figs. 8a-8b. *Eucyrtidium hyperboreum* Bailey 1856

From location ID.

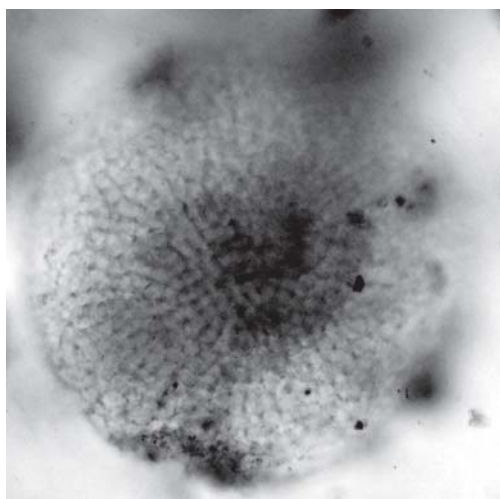
(Ehrenberg Collection drawing ID: 1443)

Location of specimen: Strip 271607.b.bl. [B. 59°12'N, 50°38'W, 20. Sept.1859, 10998']

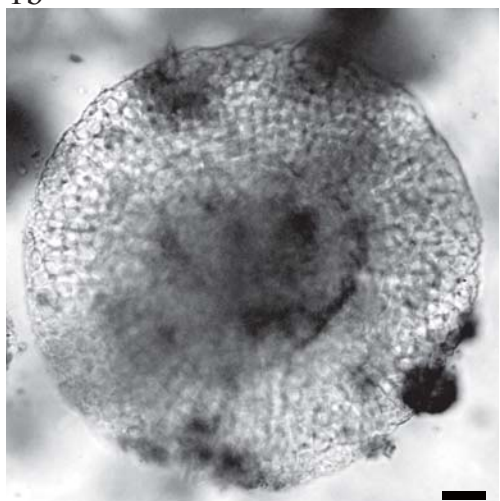
Plate 44



1a



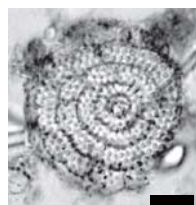
1b



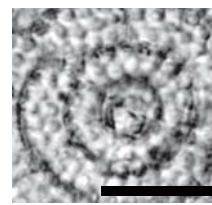
1c



2a



2b



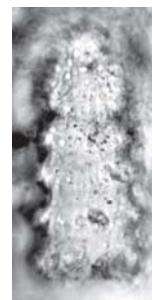
2c



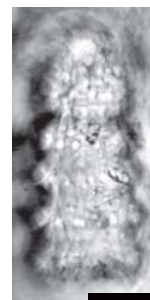
3a



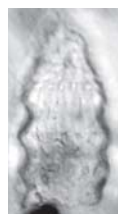
3b



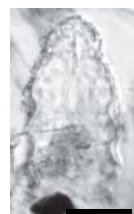
3c



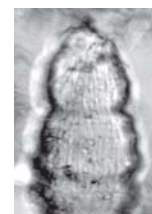
3d



4a



4b



5a



5b



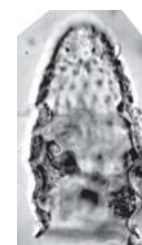
6a



6b



6c



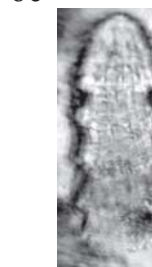
6d



7a



7b



8a



8b

All scales: 25 μ m

Plate 45
Davisstraße II (Ehrenberg's tray K27B16)

Figs. 1a-1b. *Eucyrtidium lineatum arachneum* Ehrenberg 1862b

From location ID.

(Ehrenberg Collection drawing ID: 1443)

Location of specimen: Strip 271607.a.g. [B. 59°12'N, 50°38'W, 20. Sept.1859, 10998']

Fig. 2. No indication by Ehrenberg.

Location of specimen: Strip 271610.a.r. [B. 59°12'N, 50°38'W, 20. Sept.1859, 10998']

Figs. 3a-3b. *Cornutella hyperboreum* (Bailey 1856)

Unpublished drawing of Ehrenberg Collection.

(Ehrenberg Collection drawing ID: 1443)

Location of specimen: Strip 271608.a.r. [B. 59°12'N, 50°38'W, 20. Sept.1859, 10998']

Figs. 4a-4c. *Eucyrtidium annulata* Bailey 1856

Published image (Ehrenberg 1873b, pl. 2, fig. 16)

(Ehrenberg Collection drawing ID: 1380)

Location of specimen: Strip 271610.a.g. [B. 59°12'N, 50°38'W, 20. Sept.1859, 10998']

Figs. 5a-5b. *Eucyrtidium cornutella* Ehrenberg 1862b

Unpublished drawing of Ehrenberg Collection.

(Ehrenberg Collection drawing ID: 1434)

Location of specimen: Strip 271610.d.b. [B. 59°12'N, 50°38'W, 20. Sept.1859, 10998']

Figs. 6a-6c. *Eucyrtidium cuspidatum* Bailey 1856

Published image (Ehrenberg 1873b, pl. 2, fig. 15)

(Ehrenberg Collection drawing ID: 1434)

Location of specimen: Strip 271610.b.w. [B. 59°12'N, 50°38'W, 20. Sept.1859, 10998']

Figs. 7a-7b. *Eucyrtidium cuspidatum* Bailey 1856

Unpublished drawing of Ehrenberg Collection.

(Ehrenberg Collection drawing ID: 1434)

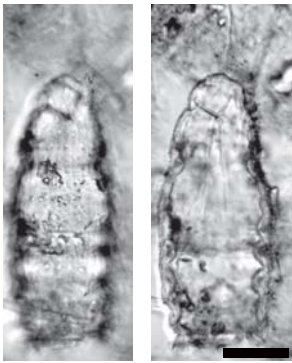
Location of specimen: Strip 271610.g.bl. [B. 59°12'N, 50°38'W, 20. Sept.1859, 10998']

Figs. 8a-8d. *Lithomelissa (?) bicornis* Ehrenberg 1862b

Published image (Ehrenberg 1873b, pl. 2, fig. 7)

(Ehrenberg Collection drawing ID: 1503)

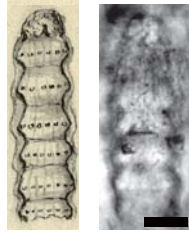
Location of specimen: Strip 271601.d.w. [A. 59°12'N, 50°38'W, 20. Sept.1859, 10998']



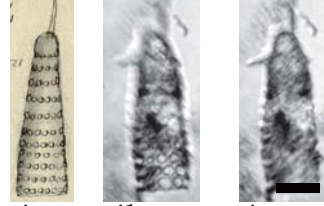
1a 1b



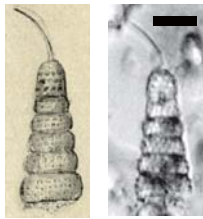
2



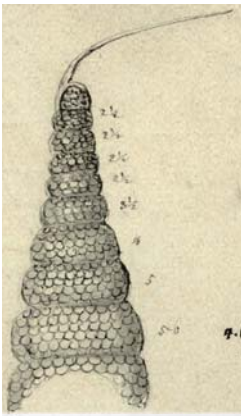
3a 3b



4a 4b 4c



5a 5b



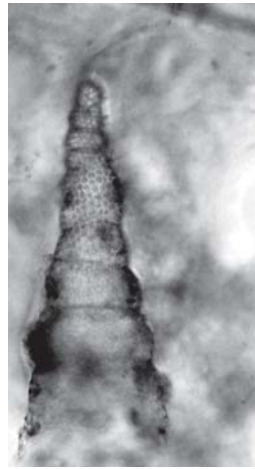
7a



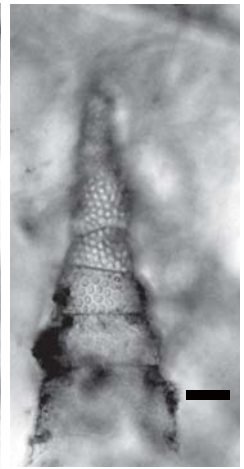
7b



6a



6b



6c

All scales: 25 μ m



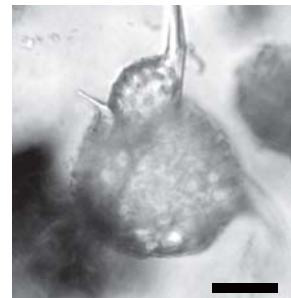
8a



8b



8c



8d

Plate 46

Philippinischer Ozean I (18°03'N, 129°11'E, 11.May.1857, 19800') (Ehrenberg's tray K09B06)

Figs. 1a-1c. *Dictyastrum angulatum* Ehrenberg 1873a

Published image (Ehrenberg 1873b, pl. 8, fig. 18)

(Ehrenberg Collection drawing ID: 1399)

Location of specimen: Strip 090607.c.bl.

Figs. 2a-2b. *Dictyastrum angulatum* Ehrenberg 1862b

From location ID.

(Ehrenberg Collection drawing ID: 1399)

Location of specimen: Strip 090605.a.r.

Fig. 3. *Stylactis pacifica* Ehrenberg 1873a

From location ID.

(Ehrenberg Collection drawing ID: 1400)

Location of specimen: Strip 090607.c.gr.

Figs. 4a-4c. *Stylactis pacifica* Ehrenberg 1873a

Unpublished drawing of Ehrenberg Collection.

(Ehrenberg Collection drawing ID: 1400)

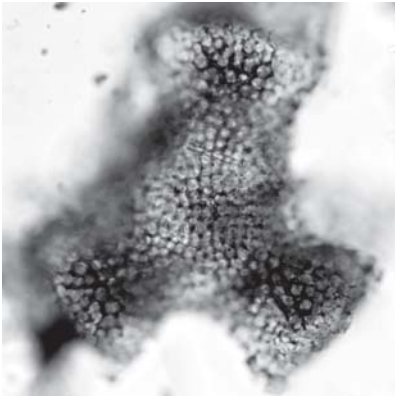
Location of specimen: Strip 090609.b.w.

Figs. 5a-5c. *Dictyastrum triactis* Ehrenberg 1873a

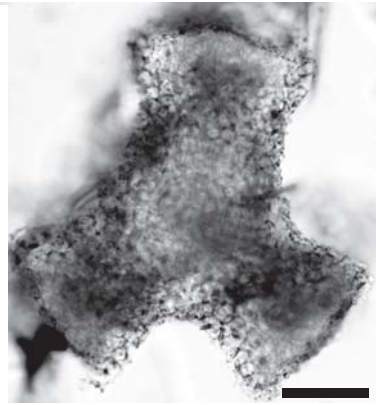
Unpublished drawing of Ehrenberg Collection.

(Ehrenberg Collection drawing ID: 1400)

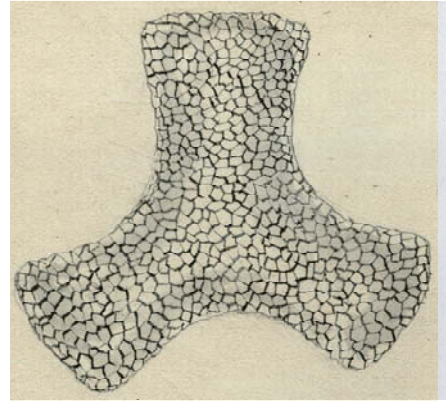
Location of specimen: Strip 090606.b.g.



1a

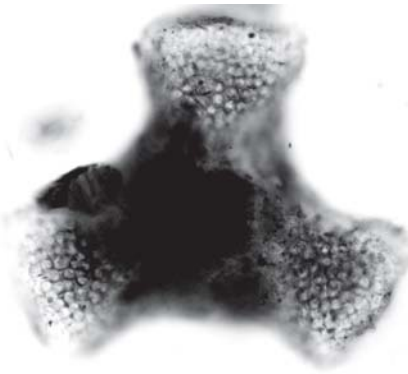


1b

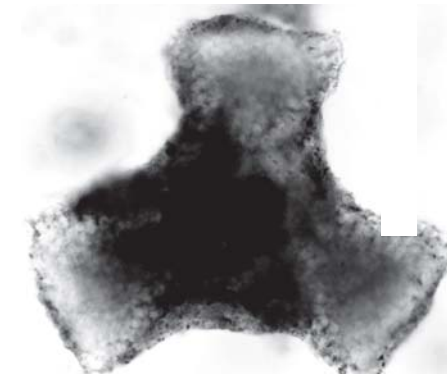


1c

All scales: 50 μ m



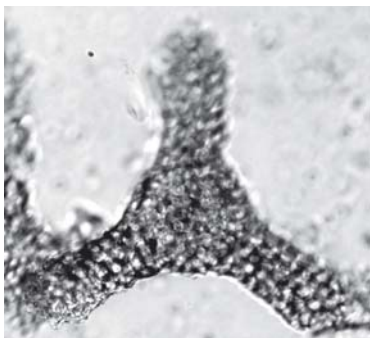
2a



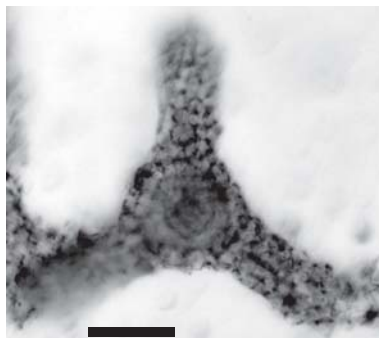
2b



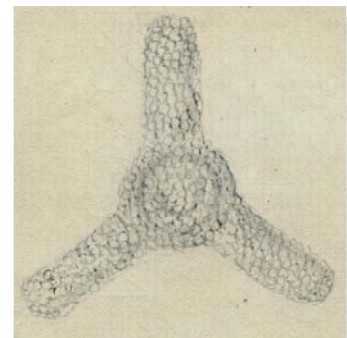
3



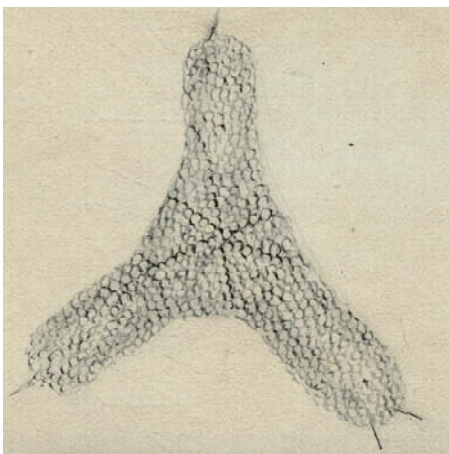
4a




4b




4c



5a



5b



5c

Plate 47

Philippinischer Ozean I (18°03'N, 129°11'E, 11.May.1857, 19800')

Figs. 1a-1c. *Dictyocoryne profunda* Ehrenberg 1873a

Published image (Ehrenberg 1873b, pl. 7, fig. 23)

(Ehrenberg Collection drawing ID: 1406)

Location of specimen: Strip 090601.b.bl.

Figs. 2a-2b. *Dictyocoryne profunda* Ehrenberg 1873a

From location ID.

(Ehrenberg Collection drawing ID: 1406)

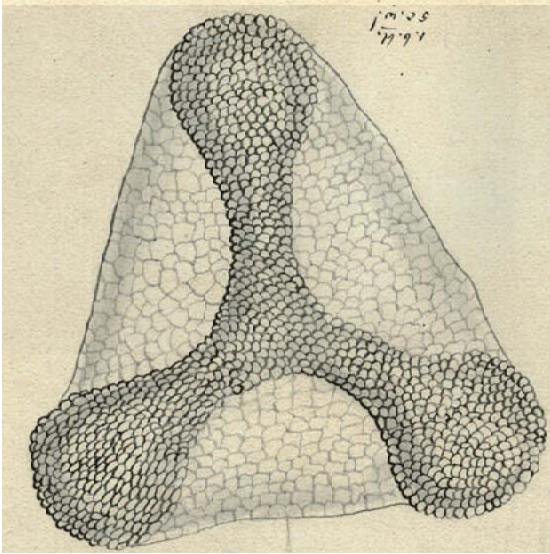
Location of specimen: Strip 090605.c.w.

Figs. 3a-3b. *Lamprodiscus monoceros* Ehrenberg 1873a

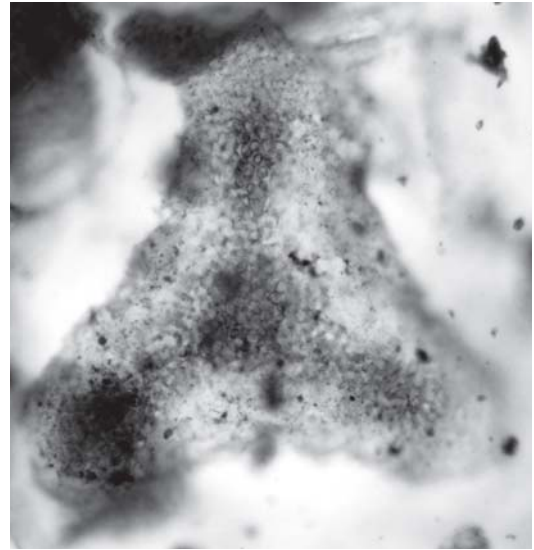
Unpublished drawing of Ehrenberg Collection.

(Ehrenberg Collection drawing ID: 1487)

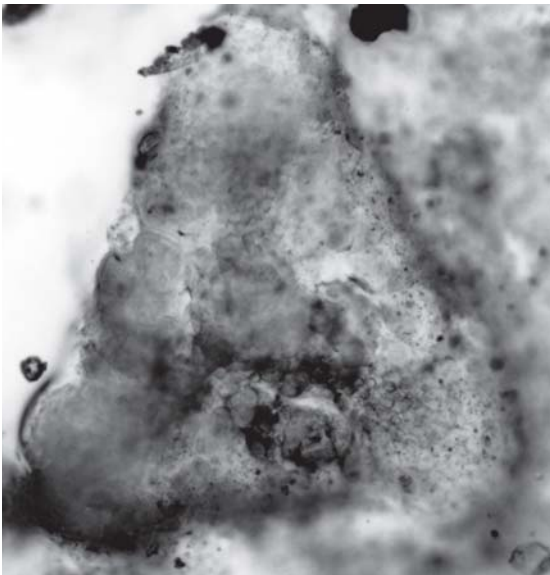
Location of specimen: Strip 090606.a.r.



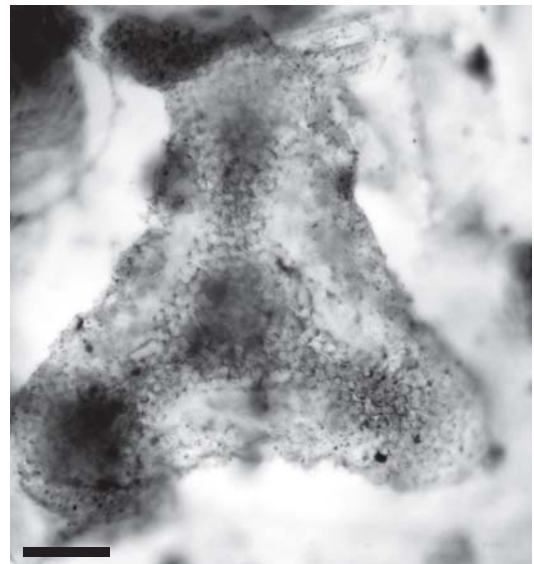
1a



2a



1b




2b

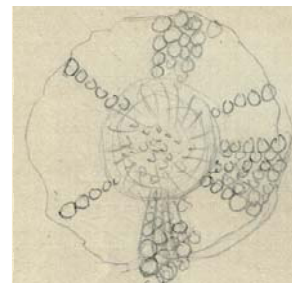


1c

All scales: 50 μ m



3a



3b

Plate 48

Philippinischer Ozean I (18°03'N, 129°11'E, 11.May.1857, 19800')

Figs. 1a-1b. *Dictyocoryne profunda* Ehrenberg 1873a

From location ID.

(Ehrenberg Collection drawing ID: 1406)

Location of specimen: Strip 090607.a.bl.

Figs. 2a-2d. *Pteractis elegans* Ehrenberg 1873a

Published image (Ehrenberg 1873b, pl. 8, fig. 3)

(Ehrenberg Collection drawing ID: 1561)

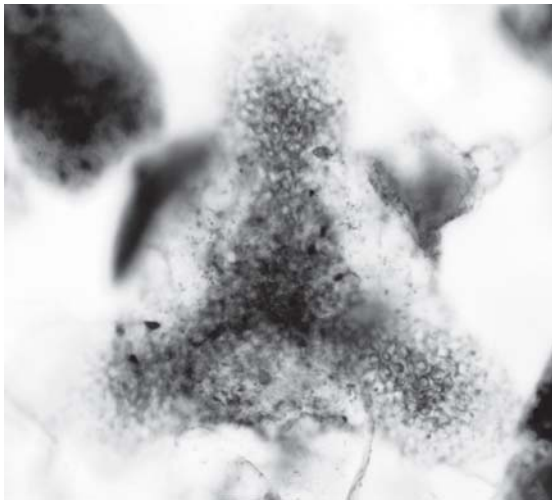
Location of specimen: Strip 090614.e.gr.

Figs. 3a-3c. *Haliomma octacanthum* Ehrenberg 1873a

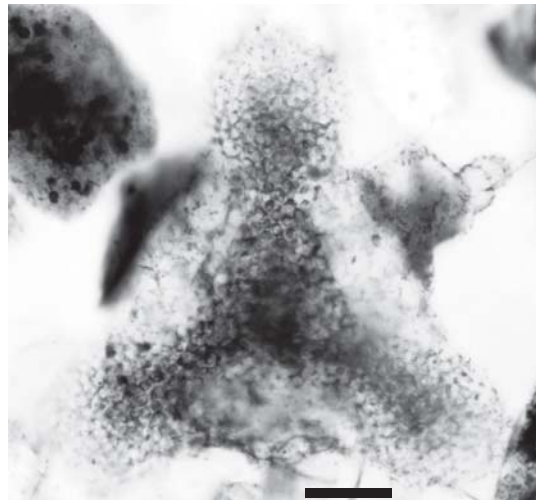
Published image (Ehrenberg 1873b, pl. 8, fig. 11)

(Ehrenberg Collection drawing ID: 1474)

Location of specimen: Strip 090605.a.g.

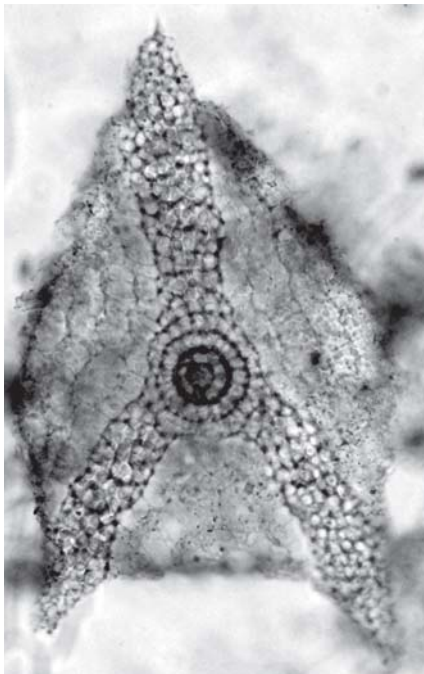


1a



1b

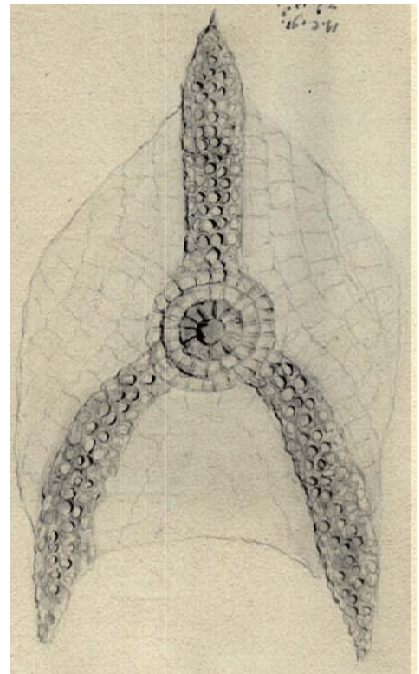
All scales: 50 μ m



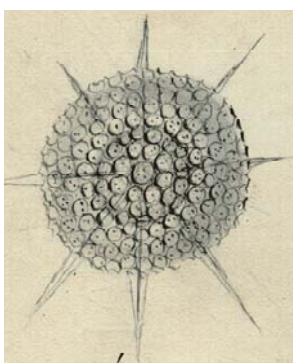
2a



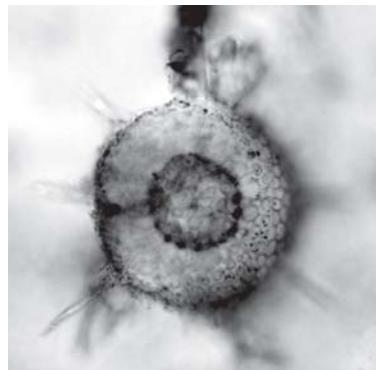
2b



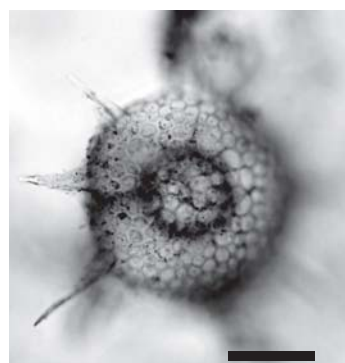
2c




3a



3b



3c



2d

Plate 49

Philippinischer Ozean I (18°03'N, 129°11'E, 11.May.1857, 19800')

Figs. 1a-1c. *Rhopalastrum furcata* Ehrenberg 1873a

Unpublished drawing of Ehrenberg Collection.

(Ehrenberg Collection drawing ID: 1569)

Location of specimen: Strip 090601.e.w.

Figs. 2a-2b. No indication by Ehrenberg

Location of specimen: Strip 090601.e.g.

Figs. 3a-3c. *Rhopalodictyum abyssorum* Ehrenberg 1873a

Published image (Ehrenberg 1873b, pl. 8, fig. 17)

(Ehrenberg Collection drawing ID: 1574)

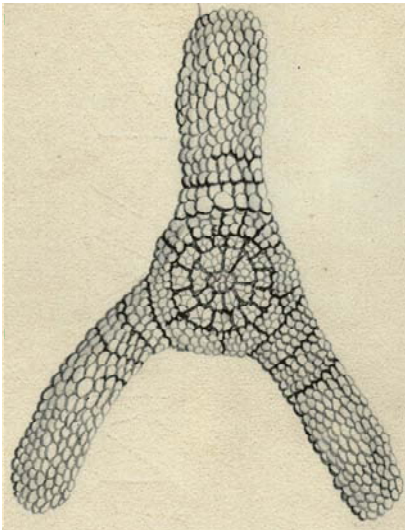
Location of specimen: Strip 090604.c.w.

Figs. 4a-4b. *Rhopalodictyum abyssorum* Ehrenberg 1873a

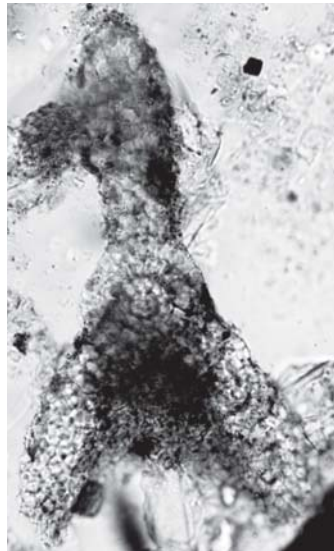
From location ID.

(Ehrenberg Collection drawing ID: 1574)

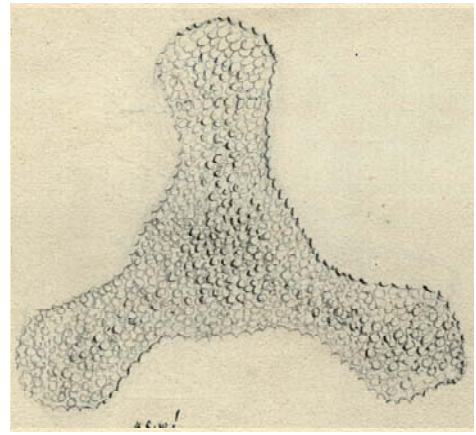
Location of specimen: Strip 090602.b.bl.



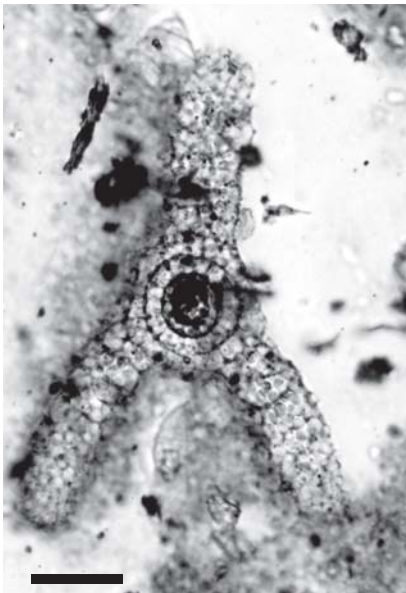
1a



2a



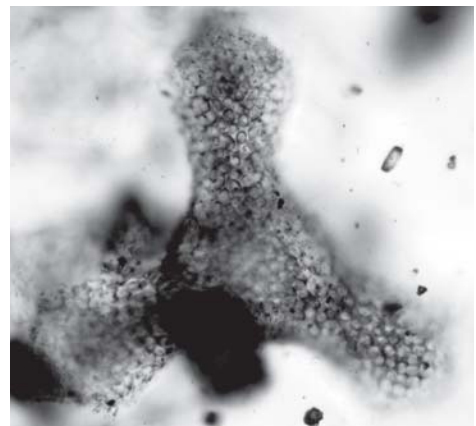
3a



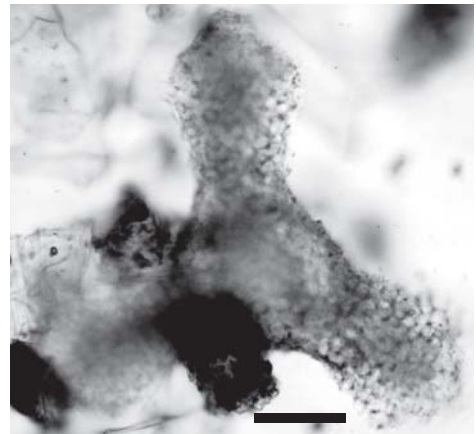
1b



2b

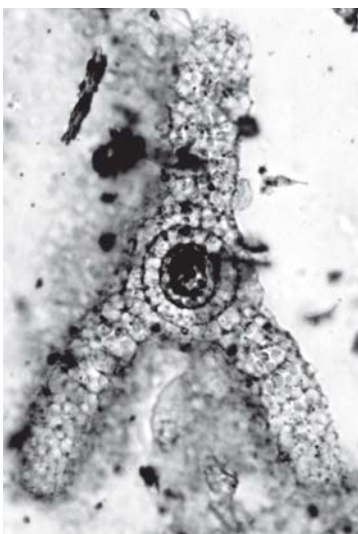


3b

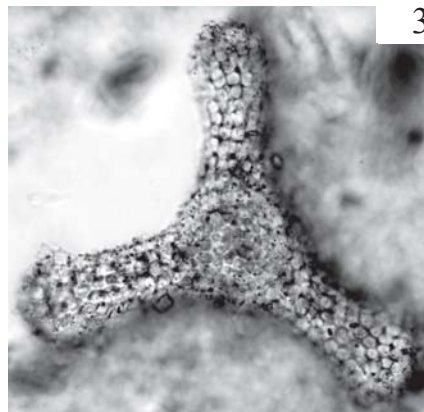


3c

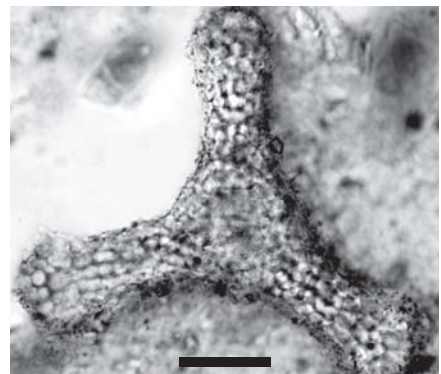
All scales: 50 μ m



1c



4a



4b

Plate 50

Philippinischer Ozean I (18°03'N, 129°11'E, 11.May.1857, 19800')

Figs. 1a-1b. *Dictyocoryne* sp.

Location of specimen: Strip 090604.g.br.

Figs. 2a-2b. No indication by Ehrenberg

Location of specimen: Strip 090601.b.no ring.

Figs. 3a-3b. No indication by Ehrenberg

Location of specimen: Strip 090601.d.gr.

Figs. 4a-4b. *Spongaster tetras* Ehrenberg 1862b

From location ID.

(Ehrenberg Collection drawing ID: 1576).

Location of specimen: Strip 090602.d.bl.

Figs. 5a-5c. *Spongaster tetras* Ehrenberg 1862b

Published image (Ehrenberg 1873b, pl. 6-3, fig. 8)

(Ehrenberg Collection drawing ID: 1576)

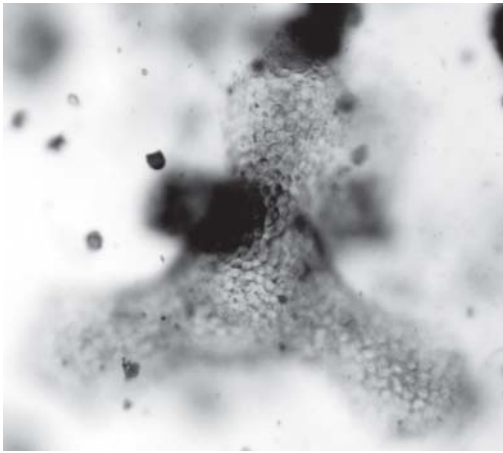
Location of specimen: Strip 090612.e.bl.

Figs. 6a-6c. *Cenosphaera setosa* Ehrenberg 1873a

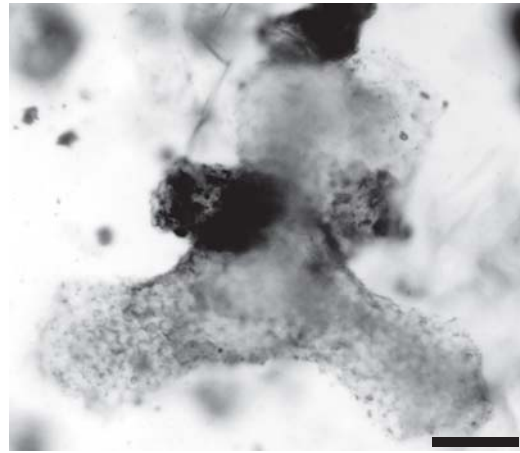
Published image (Ehrenberg, 1873b, pl. 7, fig. 1)

(Ehrenberg Collection drawing ID: 1365)

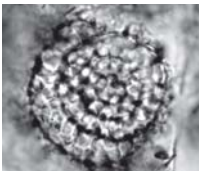
Location of specimen: Strip 090609.b.gr.



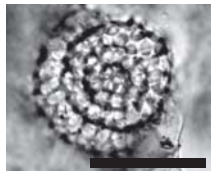
1a



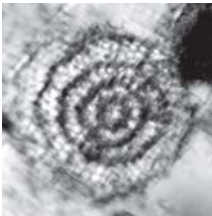
1b



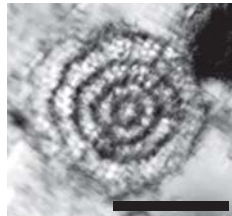
2a




2b



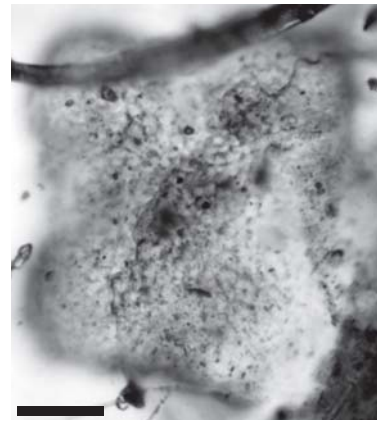
3a



3b

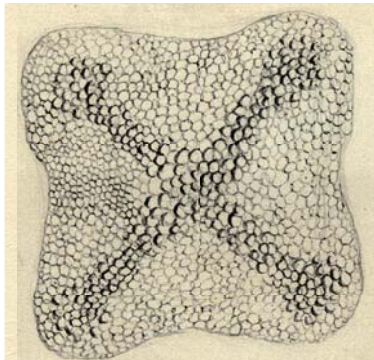


4a




4b


All scales: 50 μ m



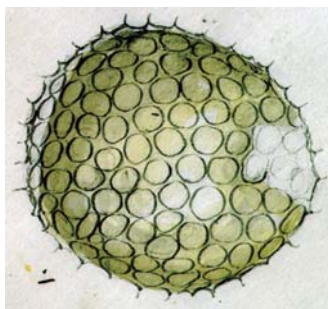
5a



5b



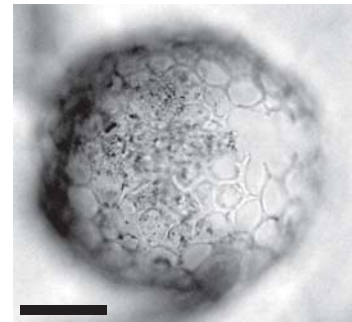
5c



6a



6b



6c

Plate 51

Philippinischer Ozean I (18°03'N, 129°11'E, 11.May.1857, 19800')

Figs. 1a-1b. *Mazosphaera apicata* Ehrenberg 1873a

Unpublished drawing of Ehrenberg Collection.

(Ehrenberg Collection drawing ID: 1532)

Location of specimen: Strip 090609.d.v.

Figs. 2a-2b. *Mazosphaera laevis* Ehrenberg 1873a

Published image (Ehrenberg 1873b, pl. 7, fig. 7)

(Ehrenberg Collection drawing ID: 1532)

Location of specimen: Strip 090606.d.gr.

Fig. 3. *Mazosphaera laevis* Ehrenberg 1873a

From location ID.

(Ehrenberg Collection drawing ID: 1532)

Location of specimen: Strip 090606.d.w.

Figs. 4a-4b. *Mazosphaera apicata* Ehrenberg 1873a

Unpublished drawing of Ehrenberg Collection.

(Ehrenberg Collection drawing ID: 1532)

Location of specimen: Strip 090608.e.v.

Figs. 5a-5c. *Polysolenia abyssi* Ehrenberg 1873a

Unpublished drawing of Ehrenberg Collection.

(Ehrenberg Collection drawing ID: 1560)

Location of specimen: Strip 090609.a.v.

Figs. 6a-6c. *Polysolenia setosa* Ehrenberg 1873a

Published image (Ehrenberg 1873b, pl. 8, fig. 10)

(Ehrenberg Collection drawing ID: 1560)

Location of specimen: Strip 090608.d.w.

Figs. 7a-7c. *Tetrasolenia venosa* Ehrenberg 1873b

Published image (Ehrenberg 1873b, pl. 7, fig. 22)

(Ehrenberg Collection drawing ID: 1595)

Location of specimen: Strip 090604.d.g.

Figs. 8a-8c. *Trisolenia megalactis* Ehrenberg 1873a

Published image (Ehrenberg 1873b, pl. 8, fig. 19)

(Ehrenberg Collection drawing ID: 1596)

Location of specimen: Strip 090601.e.gr.

Figs. 9a-9c. *Trisolenia micractis* Ehrenberg 1873a

Unpublished drawing of Ehrenberg Collection.

(Ehrenberg Collection drawing ID: 1596)

Location of specimen: Strip 090610.e.r.

Figs. 10a-10c. *Acanthosphaera elliptica* Ehrenberg 1873a

Published image (Ehrenberg 1873b, pl. 7, fig. 4)

(Ehrenberg Collection drawing ID: 1338)

Location of specimen: Strip 090604.d.bl.

Figs. 11a-11c. *Acanthosphaera elliptica* Ehrenberg 1873a

Unpublished drawing of Ehrenberg Collection.

(Ehrenberg Collection drawing ID: 1338)

Location of specimen: Strip 090607.e.r.

Figs. 12a-12c. *Stylosphaera testudo* Ehrenberg 1873a

Published image (Ehrenberg 1873b, pl. 8, fig. 16)

(Ehrenberg Collection drawing ID: 1592)

Location of specimen: Strip 090605.a.w.

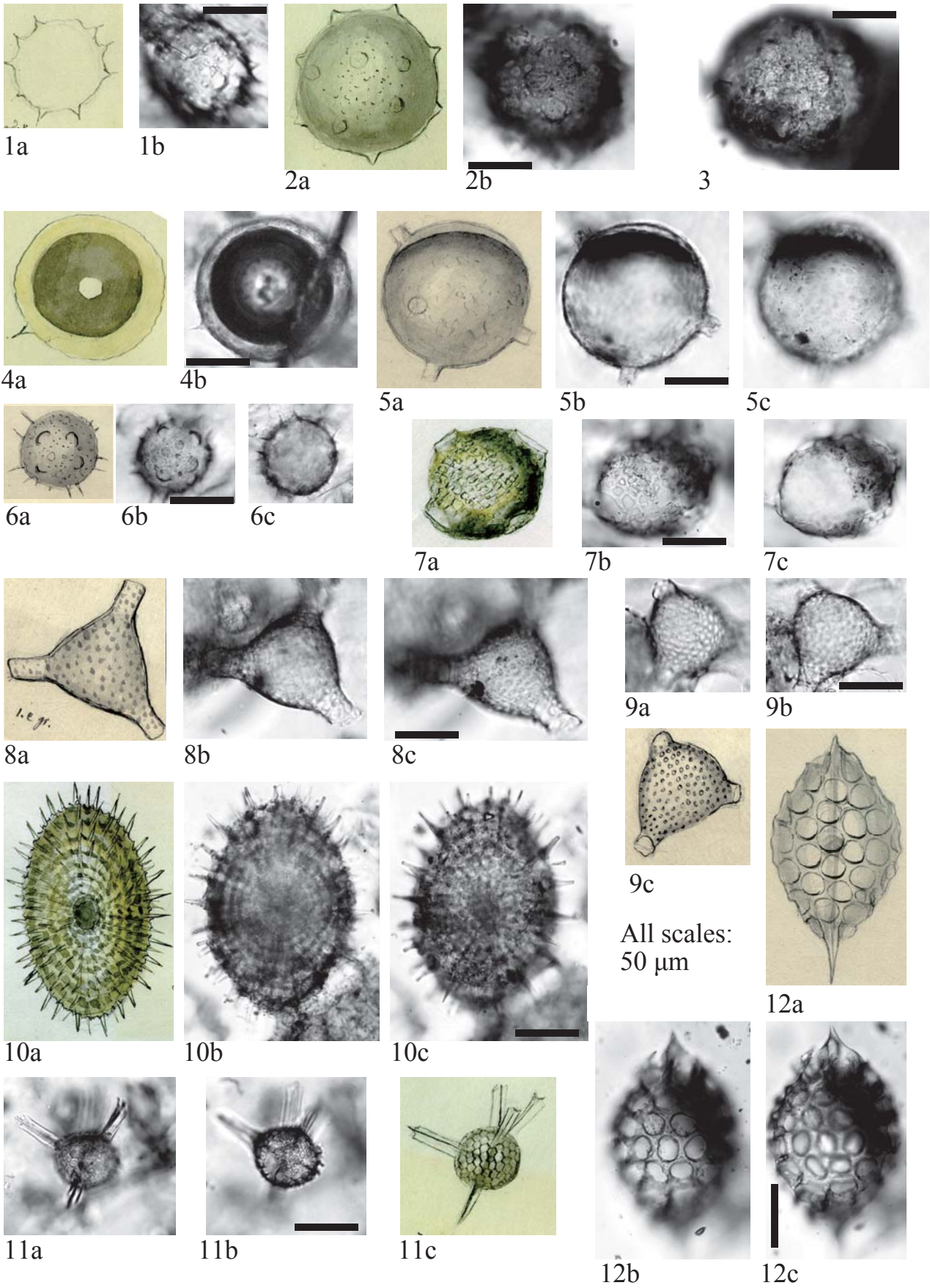


Plate 52

Philippinischer Ozean I (18°03'N, 129°11'E, 11.May.1857, 19800')

Figs. 1a-1c. *Ceratospyris setosa* Ehrenberg 1873a

Published image (Ehrenberg 1873b, pl. 8, fig. 8)

(Ehrenberg Collection drawing ID: 1367)

Location of specimen: Strip 090609.a.g.

Figs. 2a-2b. *Ceratospyris setosa* Ehrenberg 1873a

From location ID.

(Ehrenberg Collection drawing ID: 1367)

Location of specimen: Strip 090608.d.v.

Figs. 3a-3c. *Ommatocampe profundissima* Ehrenberg 1873a

Published image (Ehrenberg 1873b, pl. 8, fig. 6)

(Ehrenberg Collection drawing ID: 1534)

Location of specimen: Strip 090601.d.gr.

Figs. 4a-4c. *Ommatospyris laevis* Ehrenberg 1873a

Unpublished drawing of Ehrenberg Collection.

(Ehrenberg Collection drawing ID: 1538)

Location of specimen: Strip 090613.a.r.

Figs. 5a-5c. *Ommatocampe setosa* Ehrenberg 1873a

Published image (Ehrenberg 1873b, pl. 8, fig. 7)

(Ehrenberg Collection drawing ID: 1534)

Location of specimen: Strip 090611.a.bl.

Figs. 6a-6c. *Ommatospyris penicillata* Ehrenberg 1873a

Published image (Ehrenberg 1873b, pl. 8, fig. 4)

(Ehrenberg Collection drawing ID: 1538)

Location of specimen: Strip 090609.c.r.

Figs. 7a-7c. *Ommatospyris profunda* Ehrenberg 1873a

Published image (Ehrenberg 1873b, pl. 8, fig. 5)

(Ehrenberg Collection drawing ID: 1538)

Location of specimen: Strip 090613.a.bl.

Figs. 8a-8b. *Ommatospyris profunda* Ehrenberg 1873a

From location ID.

(Ehrenberg Collection drawing ID: 1538)

Location of specimen: Strip 090610.d.v.

Figs. 9a-9b. *Ommatospyris penicillata* Ehrenberg 1873a

From location ID.

(Ehrenberg Collection drawing ID: 1538)

Location of specimen: Strip 090608.d.o.

Figs. 10a-10b. *Ommatospyris penicillata* Ehrenberg 1873a

From location ID.

(Ehrenberg Collection drawing ID: 1538)

Location of specimen: Strip 090609.e.w.

Figs. 11a-11b. *Ommatospyris penicillata* Ehrenberg 1873a

From location ID.

(Ehrenberg Collection drawing ID: 1538)

Location of specimen: Strip 090606.a.r.

Figs. 12a-12c. *Stylosphaera setosa* Ehrenberg 1873a

Published image (Ehrenberg 1873b, pl. 8, fig. 15)

(Ehrenberg Collection drawing ID: 1593)

Location of specimen: Strip 090604.d.g.

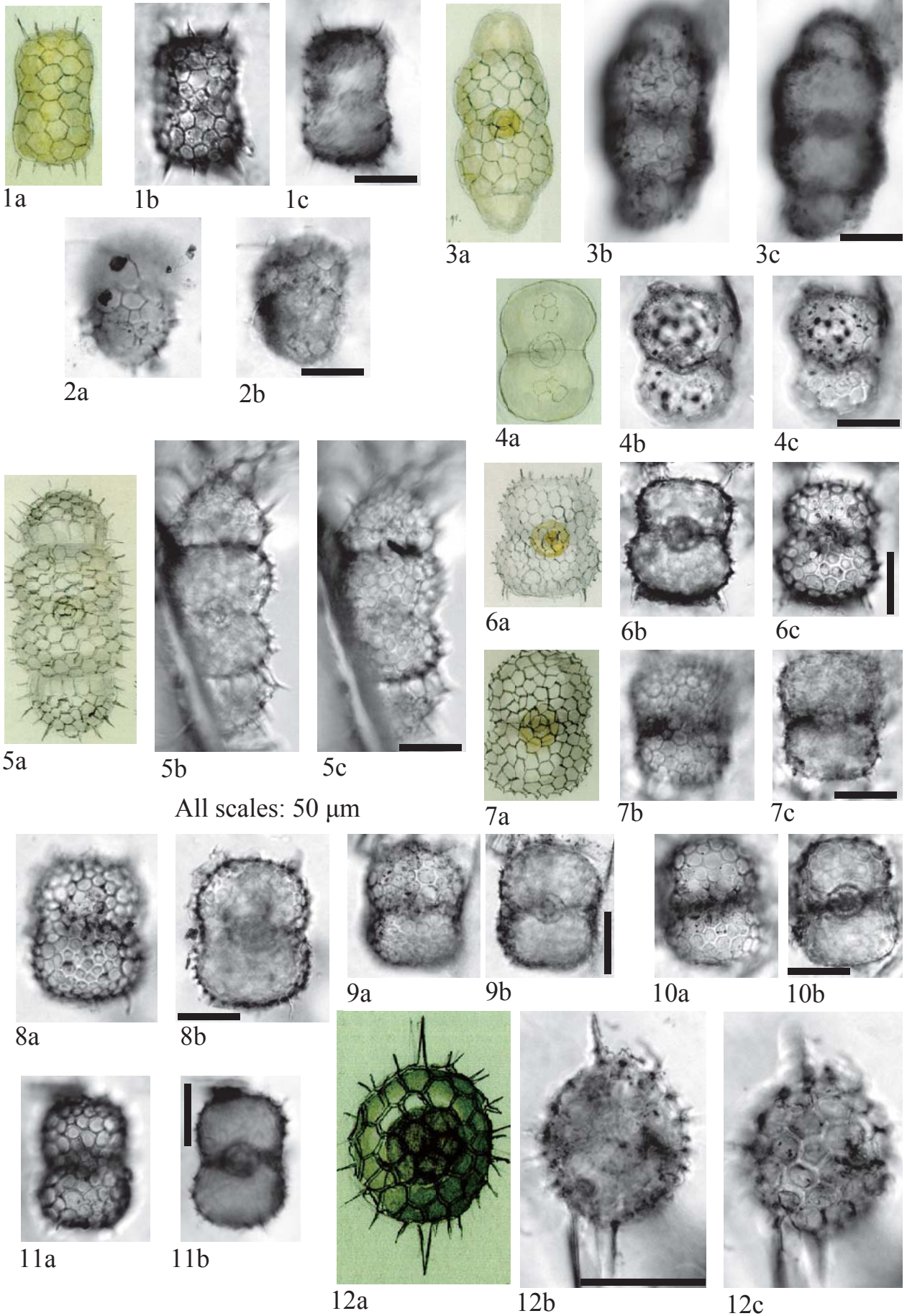


Plate 53

Philippinischer Ozean I (18°03'N, 129°11'E, 11.May.1857, 19800')

Figs. 1a-1c. *Haliomma centripeta* [nomen nudum]

Unpublished drawing of Ehrenberg Collection.

(Ehrenberg Collection drawing ID: 1474)

Location of specimen: Strip 090607.a.gr.

Figs. 2a-2c. *Stylosphaera holosphaera* Ehrenberg 1873a

Published image (Ehrenberg 1873b, pl. 8, fig. 14)

(Ehrenberg Collection drawing ID: 1592)

Location of specimen: Strip 090609.d.w.

Figs. 3a-3d. *Stylosphaera megadictya* Ehrenberg 1873a

Published image (Ehrenberg 1873b, pl. 8, fig. 13)

(Ehrenberg Collection drawing ID: 1592)

Location of specimen: Strip 090615.d.gr.

Figs. 4a-4b. *Ceratospyris aculeata* Ehrenberg 1873a

Unpublished drawing of Ehrenberg Collection.

(Ehrenberg Collection drawing ID: 1367)

Location of specimen: Strip 090614.e.g.

Figs. 5a-5c. *Ceratospyris tenella* Ehrenberg 1873a

Unpublished drawing of Ehrenberg Collection.

(Ehrenberg Collection drawing ID: 1367)

Location of specimen: Strip 090609.b.g.

Figs. 6a-6c. *Eucyrtidium cassis* Ehrenberg 1873a

Published image (Ehrenberg 1873b, pl. 7, fig. 20)

(Ehrenberg Collection drawing ID: 1432)

Location of specimen: Strip 090608.c.w.

Figs. 7a-7b. *Dictyocephalus capito* Ehrenberg 1873a

Published image (Ehrenberg 1873b, pl. 7, fig. 24)

(Ehrenberg Collection drawing ID: 1402)

Location of specimen: Strip 090609.b.g.

Figs. 8. *Dictyocephalus capito* Ehrenberg 1873a

From location ID.

(Ehrenberg Collection drawing ID: 1402)


Location of specimen: Strip 090603.e.bl.

Figs. 9a-9c. *Dictyocephalus galeatus* Ehrenberg 1873a

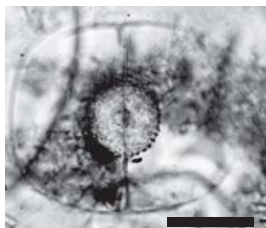
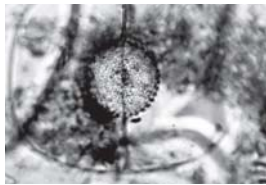

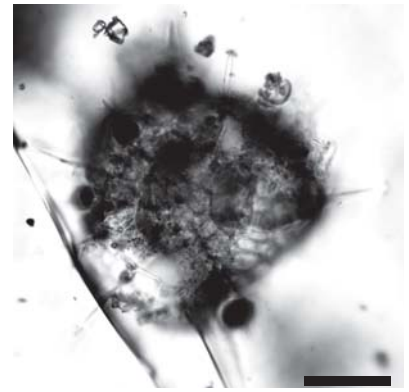
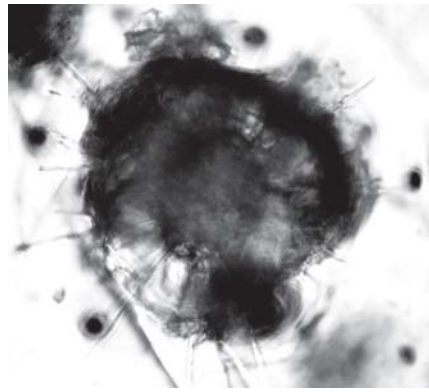
Published image (Ehrenberg 1873b, pl. 7, fig. 25, as "*D. galeato*")

(Ehrenberg Collection drawing ID: 1402)

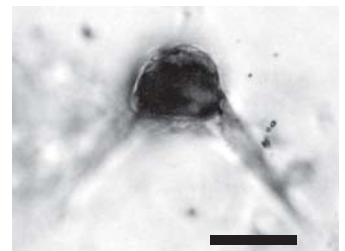

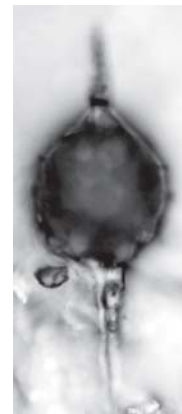
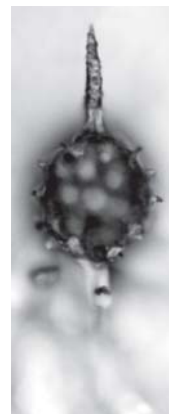
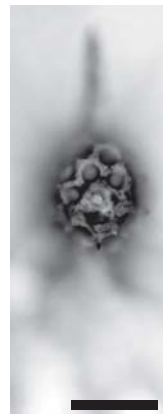
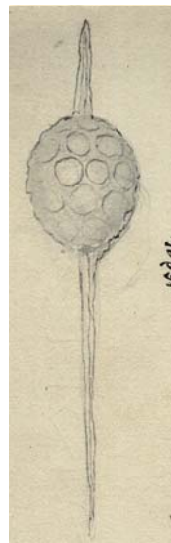
Location of specimen: Strip 090603.b.bl.



1a



2c



All scales: 50 μ m

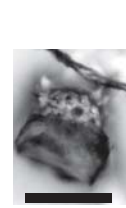
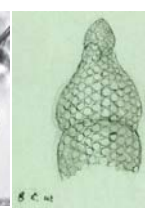
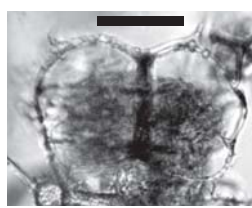
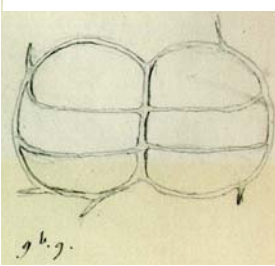


Plate 54

Philippinischer Ozean I (18°03'N, 129°11'E, 11.May.1857, 19800')

Figs. 1a-1c. *Botryocytis lithobotrys* Ehrenberg 1873a

Unpublished drawing of Ehrenberg Collection.

(Ehrenberg Collection drawing ID: 1353)

Location of specimen: Strip 090613.d.r.

Figs. 2a-2c. *Botryocytis lithobotrys* Ehrenberg 1873a

Unpublished drawing of Ehrenberg Collection.

(Ehrenberg Collection drawing ID: 1353)

Location of specimen: Strip 090610.d.r.

Figs. 3a-3c. *Botryocytis lithobotrys* Ehrenberg 1873a

Unpublished drawing of Ehrenberg Collection.

(Ehrenberg Collection drawing ID: 1353)

Location of specimen: Strip 090613.d.r.

Figs. 4a-4b. No indication by Ehrenberg

Location of specimen: Strip 090610.c.g.

Figs. 5a-5d. *Clathrocanium squarrosum* Ehrenberg 1873a

Published image (Ehrenberg 1873b, pl. 7, fig. 5)

(Ehrenberg Collection drawing ID: 1378)

Location of specimen: Strip 090610.c.g.

Figs. 6a-6d. *Clathrocanium coarctatum* Ehrenberg 1873a

Published image (Ehrenberg 1873b, pl. 7, fig. 6)

(Ehrenberg Collection drawing ID: 1378)

Location of specimen: Strip 090610.c.bl.

Figs. 7a-7c. *Eucyrtidium pleuracanthus* Ehrenberg 1873a

Published image (Ehrenberg 1873b, pl. 7, fig. 21)

(Ehrenberg Collection drawing ID: 1432)

Location of specimen: Strip 090608.e.v.

Figs. 8a-8b. *Eucyrtidium pleuracanthus* Ehrenberg 1873a

From location ID.

(Ehrenberg Collection drawing ID: 1432)

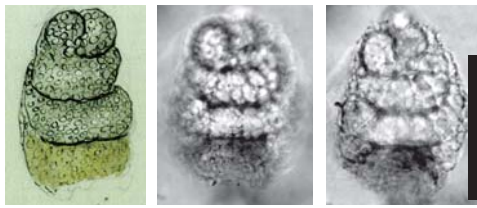
Location of specimen: Strip 090602.a.w.

Figs. 9a-9b. *Eucyrtidium pleuracanthus* Ehrenberg 1873a

From location ID.

(Ehrenberg Collection drawing ID: 1432)

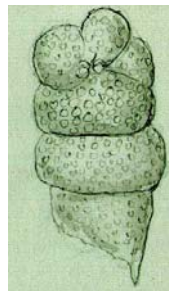
Location of specimen: Strip 090601.c.bl.



1a

1b

1c




2a



2b




2c



3a



3b

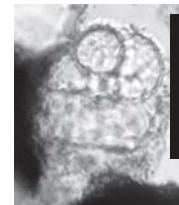


3c


All scales: 50 μ m



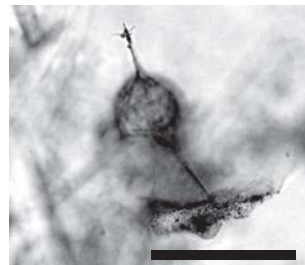
4a



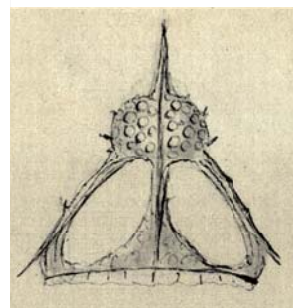
4b



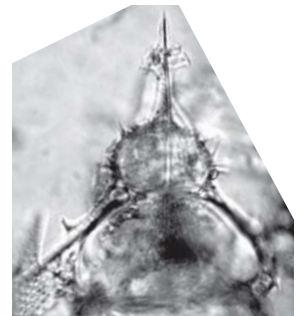
5a



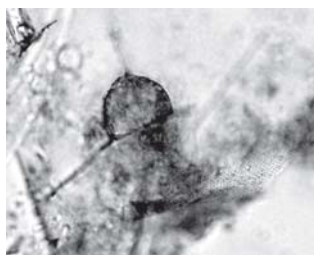
5b



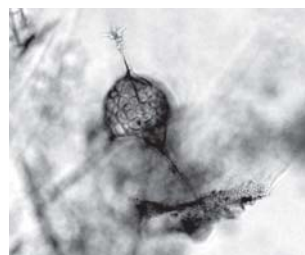
6a



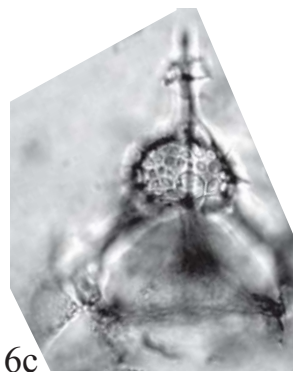
6b



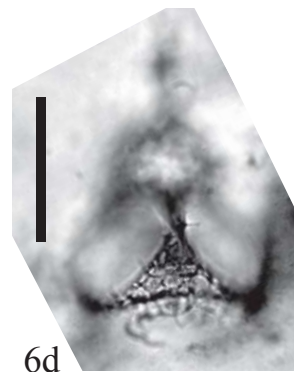
5c



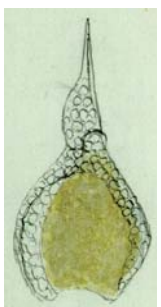
5d



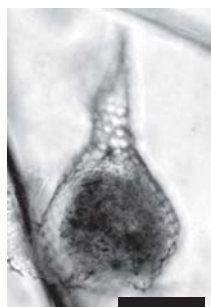
6c



6d



7a



7b



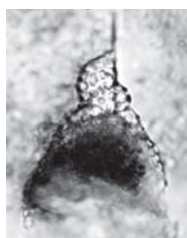
7c



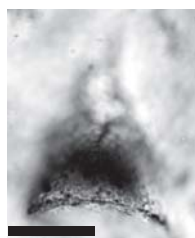
8a



8b



9a



9b

Plate 55

Philippinischer Ozean I (18°03'N, 129°11'E, 11.May.1857, 19800')

Figs. 1a-1c. *Eucyrtidium multiseriatum* Ehrenberg 1873a

Published image (Ehrenberg 1873b, pl. 7, fig. 9)

(Ehrenberg Collection drawing ID: 1432)

Location of specimen: Strip 090608.b.v.

Figs. 2a-2c. *Eucyrtidium cryptoprora* Ehrenberg 1873a

Published image (Ehrenberg 1873b, pl. 7, fig. 14)

(Ehrenberg Collection drawing ID: 1435)

Location of specimen: Strip 090603.e.g.

Figs. 3a-3b. *Eucyrtidium cryptoprora* Ehrenberg 1873a

From location ID.

(Ehrenberg Collection drawing ID: 1435)

Location of specimen: Strip 090604.b.gr.

Figs. 4a-4c. *Eucyrtidium trachelius* Ehrenberg 1873a

Published image (Ehrenberg 1873b, pl. 7, fig. 8)

(Ehrenberg Collection drawing ID: 1436)

Location of specimen: Strip 090606.c.w.

Figs. 5a-5c. *Eucyrtidium profundissimum* Ehrenberg 1873a

Published image (Ehrenberg 1873b, pl. 7, fig. 12)

(Ehrenberg Collection drawing ID: 1436)

Location of specimen: Strip 090602.c.r.

Figs. 6a-6c. *Eucyrtidium papillosum* Ehrenberg 1873a

Published image (Ehrenberg 1873b, pl. 7, fig. 10)

(Ehrenberg Collection drawing ID: 1435)

Location of specimen: Strip 090609.c.w.

Figs. 7a-7c. *Eucyrtidium reticulatum* Ehrenberg 1862b

Unpublished drawing of Ehrenberg Collection.

(Ehrenberg Collection drawing ID: 1446)

Location of specimen: Strip 090602.c.bl.

Figs. 8a-8c. *Eucyrtidium pupa* Ehrenberg 1873a

Published image (Ehrenberg 1873b, pl. 7, fig. 16)

(Ehrenberg Collection drawing ID: 1445)

Location of specimen: Strip 090603.d.w.

Figs. 9a-9c. *Eucyrtidium demerissimum* Ehrenberg 1873a

Published image (Ehrenberg 1873b, pl. 7, fig. 11)

(Ehrenberg Collection drawing ID: 1436)

Location of specimen: Strip 090601.b.w.

Figs. 10a-10b. *Eucyrtidium demissimum* Ehrenberg 1873a

From location ID.

(Ehrenberg Collection drawing ID: 1436)

Location of specimen: Strip 090602.a.w.

Figs. 11a-11b. *Eucyrtidium turgidulum* Ehrenberg 1873a

Published image (Ehrenberg 1873b, pl. 7, fig. 13)

(Ehrenberg Collection drawing ID: 1445)

Location of specimen: Strip 090607.d.r.

Figs. 12a-12c. *Eucyrtidium trochus* Ehrenberg 1873a

Published image (Ehrenberg 1873b, pl. 7, fig. 17)

(Ehrenberg Collection drawing ID: 1445)

Location of specimen: Strip 090607.c.bl.

Fig. 13. *Eucyrtidium trochus* Ehrenberg 1873a

From location ID.

(Ehrenberg Collection drawing ID: 1445)

Location of specimen: Strip 090605.a.w.

Figs. 14a-14b. *Eucyrtidium trochus* Ehrenberg 1873a

From location ID.

(Ehrenberg Collection drawing ID: 1445)

Location of specimen: Strip 090615.a.gr.

Figs. 15a-15b. *Eucyrtidium trugidulum* Ehrenberg 1873a

From location ID.

(Ehrenberg Collection drawing ID: 1445)

Location of specimen: Strip 090602.a.v.

Figs. 16a-16b. *Eucyrtidium trugidulum* Ehrenberg 1873a

From location ID.

(Ehrenberg Collection drawing ID: 1445)

Location of specimen: Strip 090604.c.r.

Figs. 17a-17b. *Eucyrtidium trugidulum* Ehrenberg 1873a

From location ID.

(Ehrenberg Collection drawing ID: 1445)

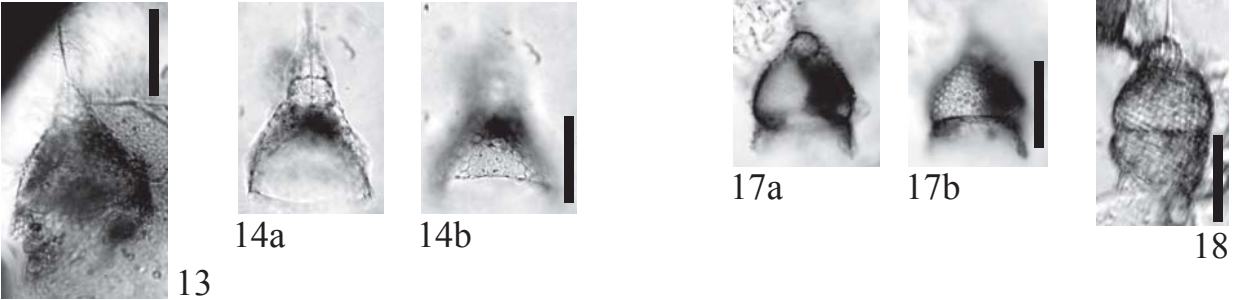
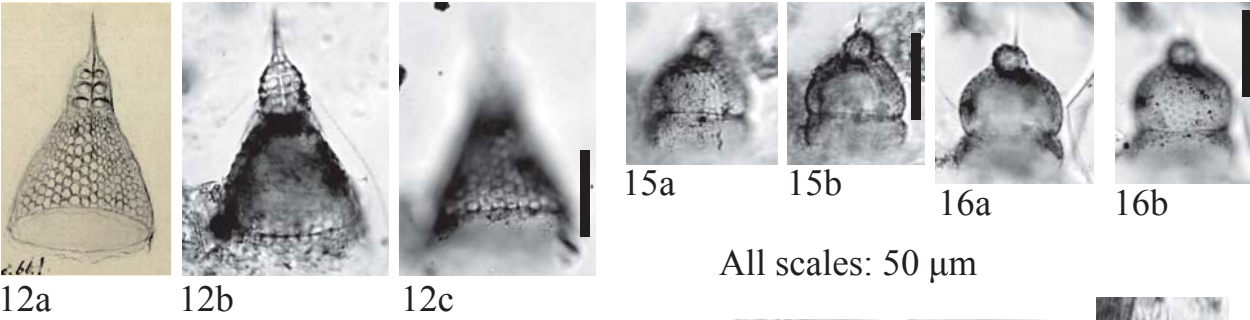
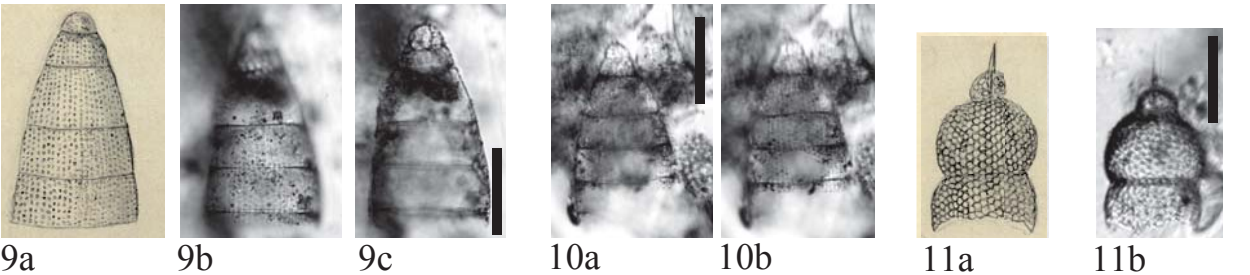
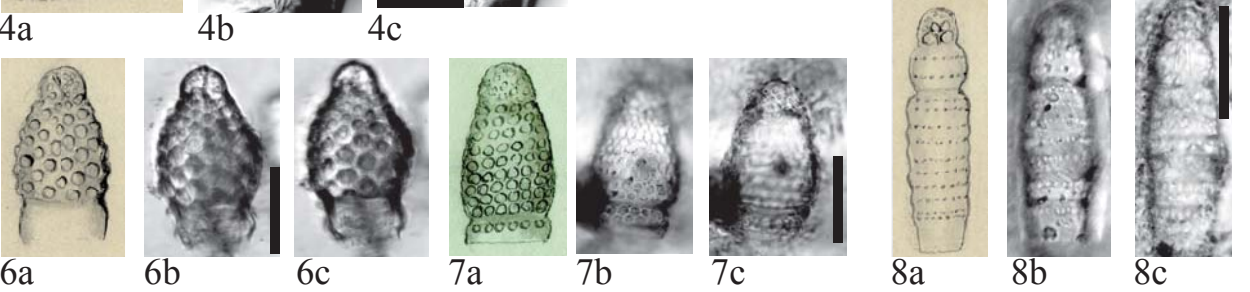
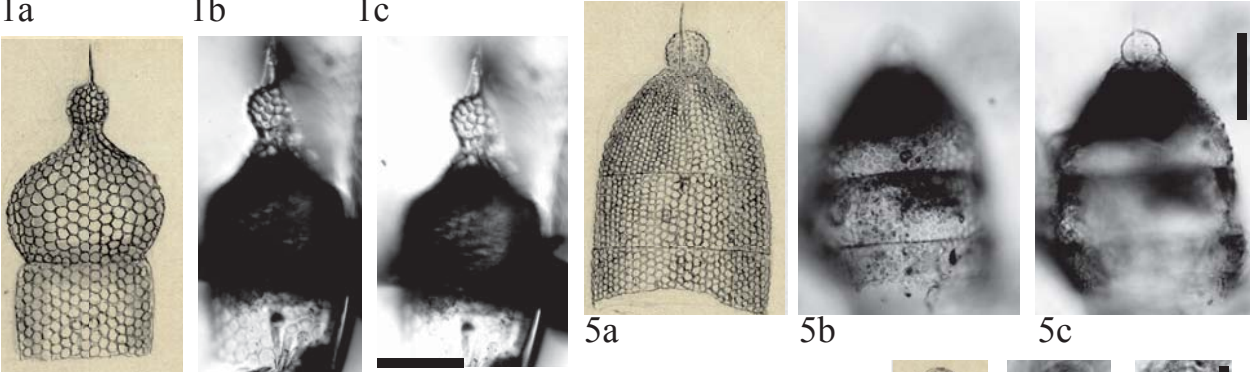
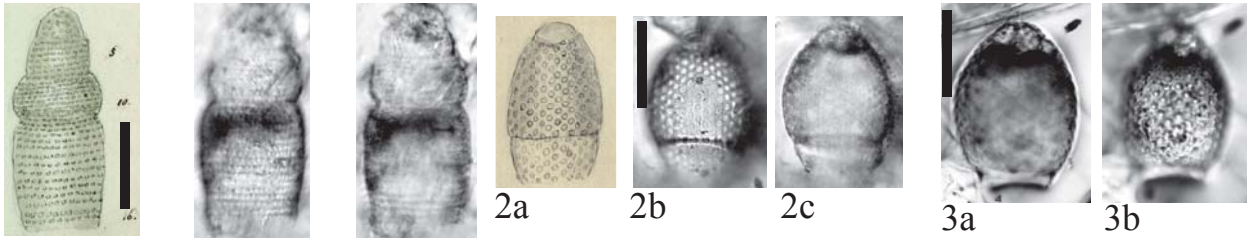
Location of specimen: Strip 090604.e.r.

Fig. 18. *Eucyrtidium trugidulum* Ehrenberg 1873a

From location ID.

(Ehrenberg Collection drawing ID: 1445)

Location of specimen: Strip 090609.c.bl.



All scales: 50 μ m

Plate 56

Philippinischer Ozean I (18°03'N, 129°11'E, 11.May.1857, 19800')

Figs. 1a-1c. *Lithopera gutta* Ehrenberg 1873a

Published image (Ehrenberg 1873b, pl. 8, fig. 2)

(Ehrenberg Collection drawing ID: 1510)

Location of specimen: Strip 090610.a.g.

Figs. 2a-2c. *Lithopera bacca* Ehrenberg 1873a

Published image (Ehrenberg 1873b, pl. 8, fig. 1)

(Ehrenberg Collection drawing ID: 1510)

Location of specimen: Strip 090613.a.v.

Figs. 3a-3d. *Eucyrtidium subacutum* Ehrenberg 1873a

Published image (Ehrenberg 1873b, pl. 7, fig. 18)

(Ehrenberg Collection drawing ID: 1446)

Location of specimen: Strip 090605.d.o.

Figs. 4a-4d. *Lychnocanium campanella* Ehrenberg 1873b

Published image (Ehrenberg 1873b, pl. 8, fig. 12)

(Ehrenberg Collection drawing ID: 1523)

Location of specimen: Strip 090608.b.w.

Figs. 5a-5c. *Lychnocanium aeaci* Ehrenberg 1873a

Unpublished drawing of Ehrenberg Collection.

(Ehrenberg Collection drawing ID: 1521)

Location of specimen: Strip 090614.e.o.

Figs. 6a-6b. *Lychnocanium aeaci* Ehrenberg 1873a

From location ID.

(Ehrenberg Collection drawing ID: 1521)

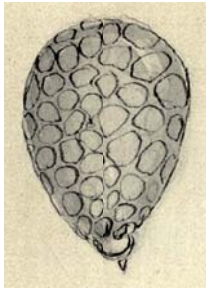
Location of specimen: Strip 090609.b.g.

Fig. 7. *Lychnocanium aeaci* Ehrenberg 1873a

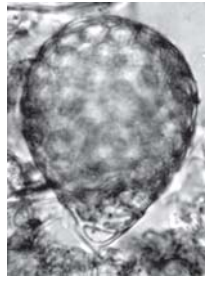
From location ID.

(Ehrenberg Collection drawing ID: 1521)

Location of specimen: Strip 090613.a.r.




1a



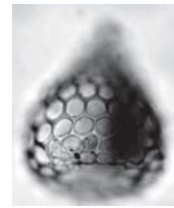
1b



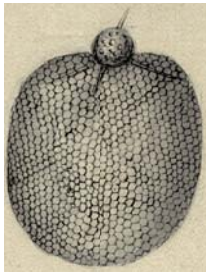
1c



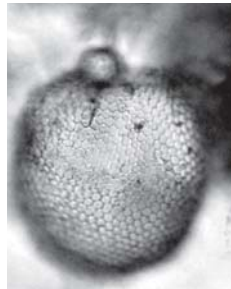
3a



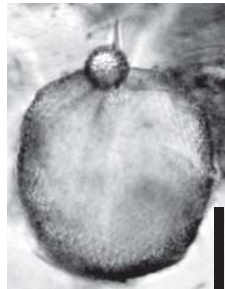
3b



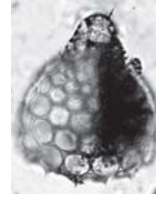
2a



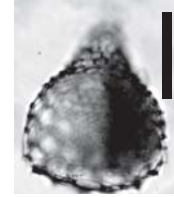
2b



2c

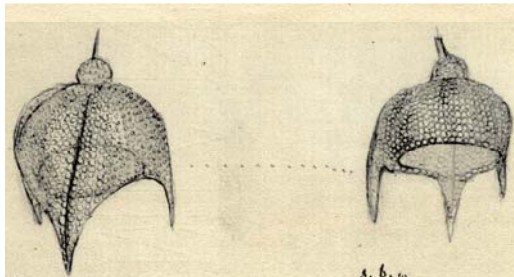


3c



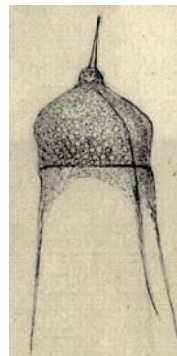
3d

All scales: 50 μ m



4a

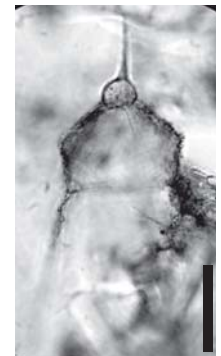
4b



5a



5b



5c



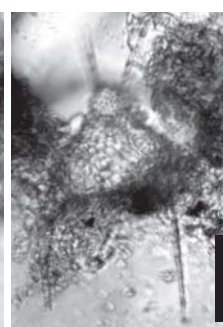
4c



4d



6a



6b



7

Plate 57

Philippinischer Ozean I (18°03'N, 129°11'E, 11.May.1857, 19800')

Figs. 1a-1d. *Lamprodiscus coscinodiscus* Ehrenberg 1873a

Published image (Ehrenberg 1873b, pl. 7, fig. 3)

(Ehrenberg Collection drawing ID: 1486)

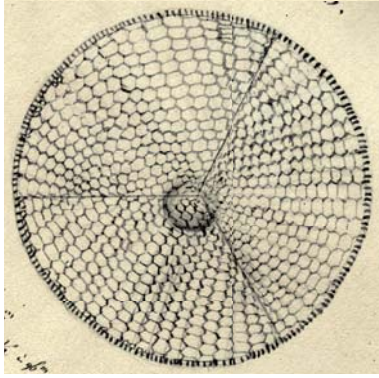
Location of specimen: Strip 090607.a.gr.

Figs. 2a-2c. *Lamprodiscus monoceros* Ehrenberg 1873a

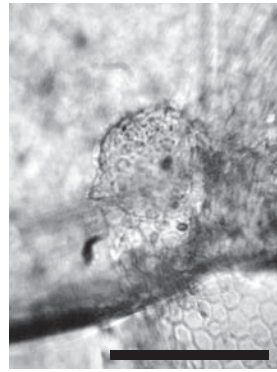
Published image (Ehrenberg 1873b, pl. 7, fig. 2)

(Ehrenberg Collection drawing ID: 1487)

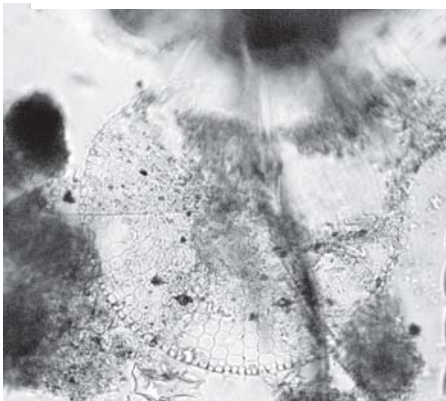
Location of specimen: Strip 090602.a.w.



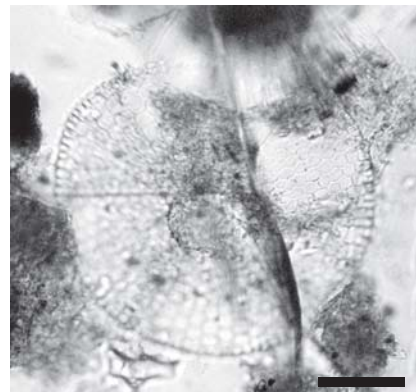
1a



1b

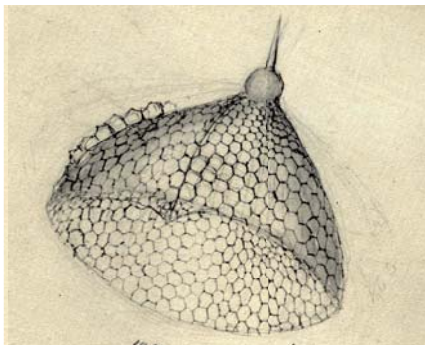


1c

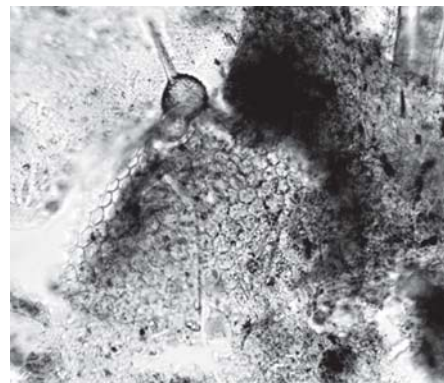


1d

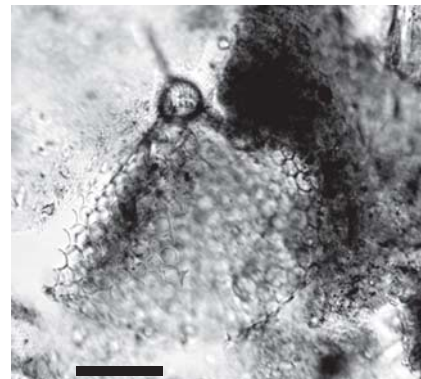
All scales: 50 μ m



2a



2b



2c

Plate 58
Californischer Stiller Ozean (Ehrenberg's tray K25B08)

Figs. 1a-1b. *Trisolenia* sp.

From Ehrenberg's handwriting on the tray.

Location of specimen: Strip 250804.b.w. [20°52'N, 151°50'W, 4.Nov.1858, 15600']

Figs. 2a-2b. *Trisolenia* sp.

From Ehrenberg's handwriting on the tray.

Location of specimen: Strip 250801.a.v. [20°52'N, 151°50'W, 4.Nov.1858, 15600']

Figs. 3a-3b. *Polysolenia* sp.

From Ehrenberg's handwriting on the tray.

Location of specimen: Strip 250801.c.v. [20°52'N, 151°50'W, 4.Nov.1858, 15600']

Figs. 4a-4b. No indication by Ehrenberg

Location of specimen: Strip 250804.d.gr. [20°52'N, 151°50'W, 4.Nov.1858, 15600']

Figs. 5a-5b. *Dermatosphaera* sp.

From Ehrenberg's handwriting on the tray.

Location of specimen: Strip 250804.e.gr. [20°52'N, 151°50'W, 4.Nov.1858, 15600']

Figs. 6a-6b. No indication by Ehrenberg.

Location of specimen: Strip 250802.e.w. [20°52'N, 151°50'W, 4.Nov.1858, 15600']

Figs. 7a-7c. *Ommatospyris laevis* Ehrenberg 1873a

From Ehrenberg's handwriting on the tray.

Location of specimen: Strip 250803.d.g. [20°52'N, 151°50'W, 4.Nov.1858, 15600']

Figs. 8a-8c. *Ommatospyris laevis* Ehrenberg 1873a

From Ehrenberg's handwriting on the tray.

Location of specimen: Strip 250802.e.r. [20°52'N, 151°50'W, 4.Nov.1858, 15600']

Figs. 9a-9b. *Ommatospyris laevis* Ehrenberg 1873a

From Ehrenberg's handwriting on the tray.

Location of specimen: Strip 250804.a.bl. [20°52'N, 151°50'W, 4.Nov.1858, 15600']

Figs. 10a-10b. *Acanthosphaera* sp.

From Ehrenberg's handwriting on the tray.

Location of specimen: Strip 250803.e.bl. [20°52'N, 151°50'W, 4.Nov.1858, 15600']

Figs. 11a-11b. No indication by Ehrenberg

Location of specimen: Strip 250804.c.gr. [20°52'N, 151°50'W, 4.Nov.1858, 15600']

Figs. 12a-12b. *Schizomma* sp.

From Ehrenberg's handwriting on the tray.

Location of specimen: Strip 250802.d.o. [20°52'N, 151°50'W, 4.Nov.1858, 15600']

Figs. 13a-13b. *Haliomma* sp.

From Ehrenberg's handwriting on the tray.

Location of specimen: Strip 250801.e.gr. [20°52'N, 151°50'W, 4.Nov.1858, 15600']

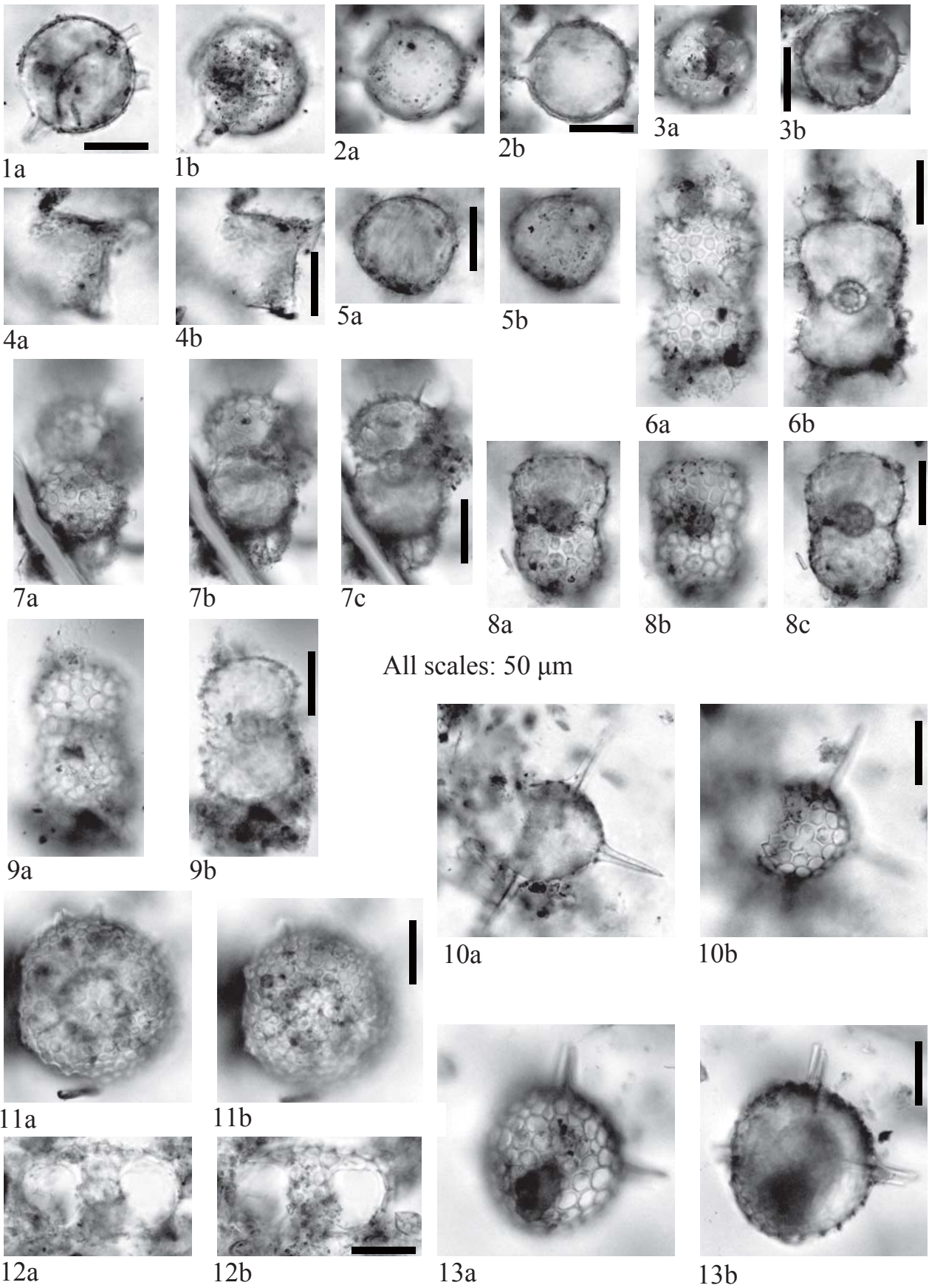


Plate 59

Californischer Ozean (Ehrenberg's tray K25B07), Californischer Stiller Ozean (Ehrenberg's tray K25B08)

Figs. 1a-1c. *Spongaster* sp.

From Ehrenberg's handwriting on the tray.

Location of specimen: Strip 250803.c.w. [20°52'N, 151°50'W, 4.Nov.1858, 15600']

Fig. 2. *Haliomma* sp.

From Ehrenberg's handwriting on the tray.

Location of specimen: Strip 250704.d.g. [28°27'N, 132°53'W, 9.Oct.1858, 11700']

Figs. 3a-3c. No indication by Ehrenberg

Location of specimen: Strip 250801.b.no ring. [20°52'N, 151°50'W, 4.Nov.1858, 15600']

Figs. 4a-4b. *Spongodiscus resurgens* Ehrenberg 1854b

From Ehrenberg's handwriting on the tray.

Location of specimen: Strip 250804.e.g. [20°52'N, 151°50'W, 4.Nov.1858, 15600']

Figs. 5a-5c. No indication by Ehrenberg

Location of specimen: Strip 250801.b.no ring. [20°52'N, 151°50'W, 4.Nov.1858, 15600']

Figs. 6a-6b. *Flustrella concentrica* Ehrenberg 1839

From Ehrenberg's handwriting on the tray.

Location of specimen: Strip 250803.b.bl. [20°52'N, 151°50'W, 4.Nov.1858, 15600']

Figs. 7a-7c. *Flustrella concentrica* Ehrenberg 1839

From Ehrenberg's handwriting on the tray.

Location of specimen: Strip 250803.d.v. [20°52'N, 151°50'W, 4.Nov.1858, 15600']

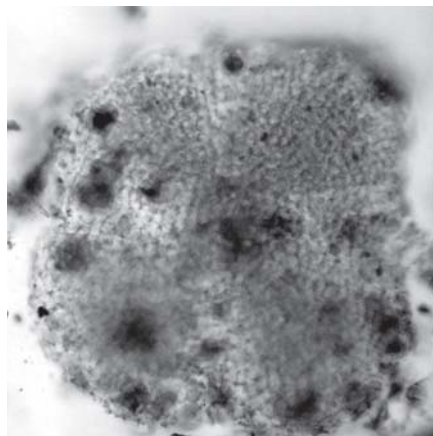
Figs. 8a-8c. No indication by Ehrenberg.

Location of specimen: Strip 250802.c.g. [20°52'N, 151°50'W, 4.Nov.1858, 15600']

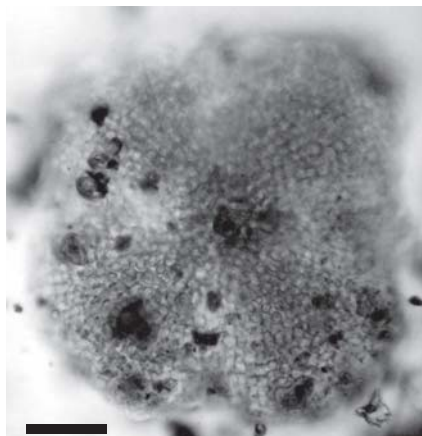
Figs. 9a-9c. *Flustrella concentrica* Ehrenberg 1839

From Ehrenberg's handwriting on the tray.

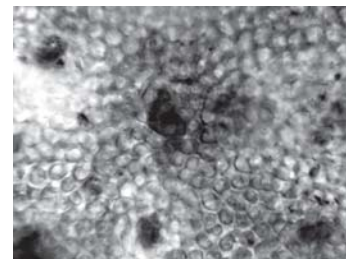
Location of specimen: Strip 250804.d.bl. [20°52'N, 151°50'W, 4.Nov.1858, 15600']



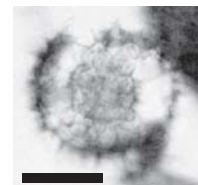
1a



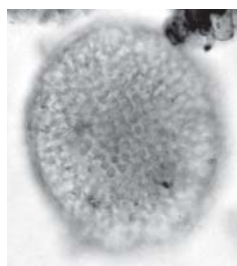
1b



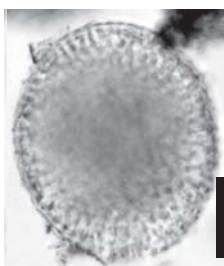
1c



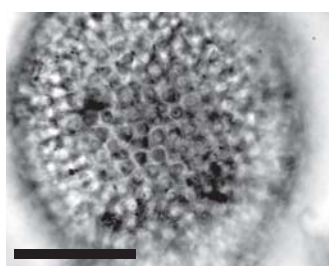
2



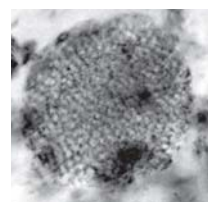
3a



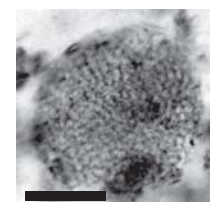
3b



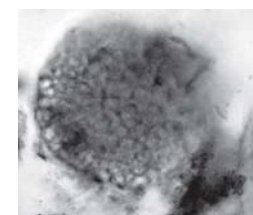
3c



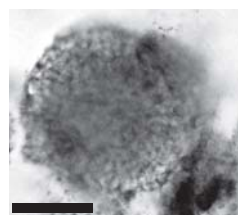
4a



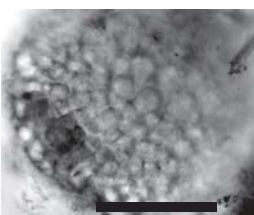
4b



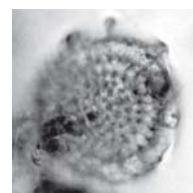
5a



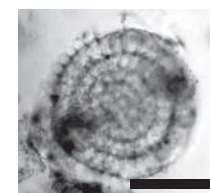
5b



5c



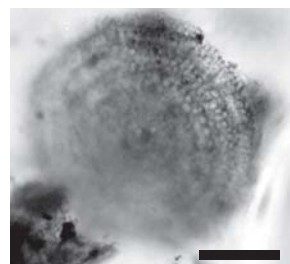
6a



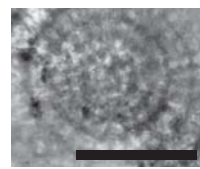
6b



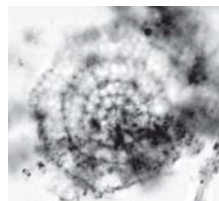
7a



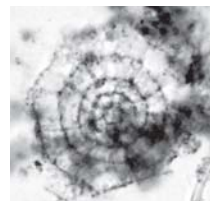
7b



7c



8a



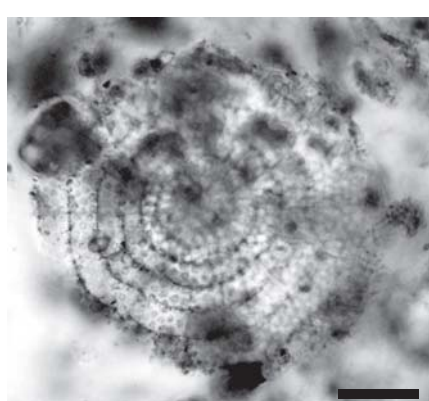
8b



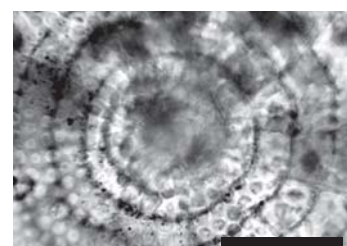
8c



9a



9b



9c

All scales: 50 μ m

Plate 60
Californischer Stiller Ozean (Ehrenberg's tray K25B08)

Figs. 1a-1c. *Perichlamyidium* sp.

From Ehrenberg's handwriting on the tray.

Location of specimen: Strip 250802.a.g. [20°52'N, 151°50'W, 4.Nov.1858, 15600']

Figs. 2a-2b. No indication by Ehrenberg

Location of specimen: Strip 250802.b.w. [20°52'N, 151°50'W, 4.Nov.1858, 15600']

Figs. 3a-3b. *Perichlamyidium* sp.

From Ehrenberg's handwriting on the tray.

Location of specimen: Strip 250801.b.g. [20°52'N, 151°50'W, 4.Nov.1858, 15600']

Figs. 4a-4b. *Euchitonia furcata* Ehrenberg 1873a

Published image (Ehrenberg 1873b, pl. 6-3, fig. 6)

(Ehrenberg Collection drawing ID: 1413)

Location of specimen: Strip 250801.a.v. [20°52'N, 151°50'W, 4.Nov.1858, 15600']

Figs. 5a-5b. *Rhopalastrum* sp.

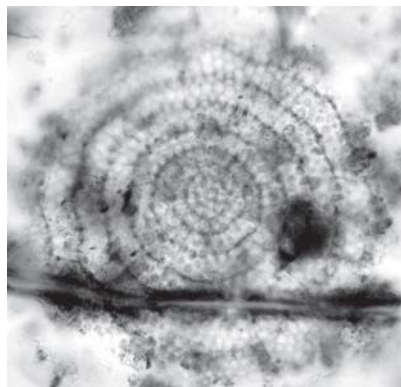
From Ehrenberg's handwriting on the tray.

Location of specimen: Strip 250804.e.v. [20°52'N, 151°50'W, 4.Nov.1858, 15600']

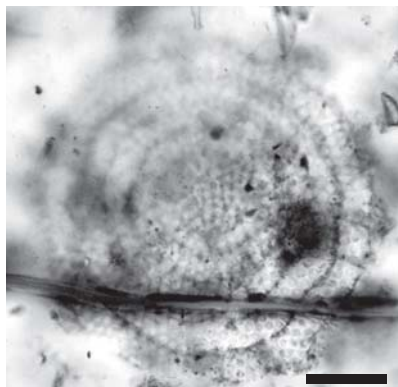
Figs. 6a-6b. *Rhopalastrum lagenosum* (Ehrenberg 1840)

From Ehrenberg's handwriting on the tray.

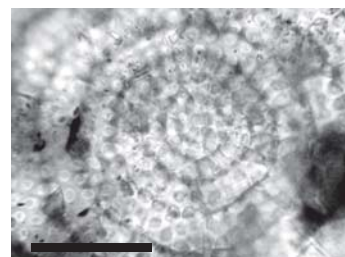
Location of specimen: Strip 250802.e.bl. [20°52'N, 151°50'W, 4.Nov.1858, 15600']



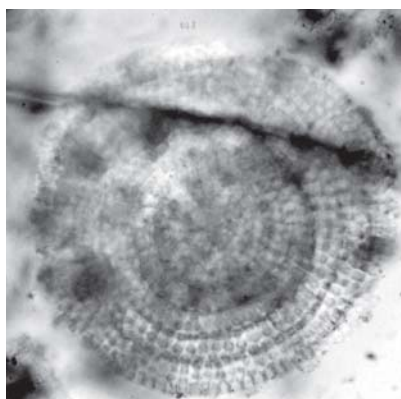
1a



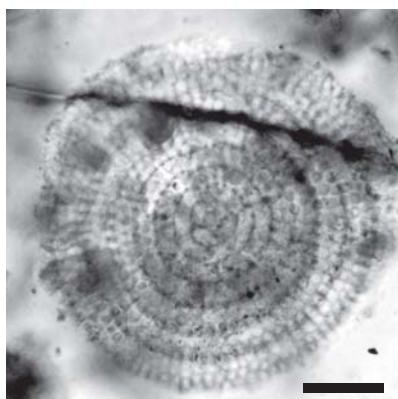
1b



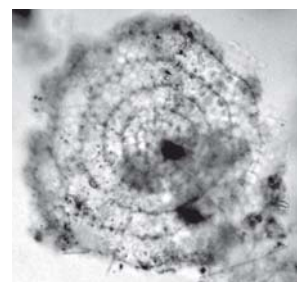
1c



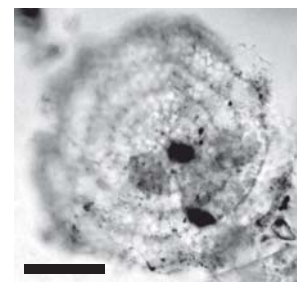
2a



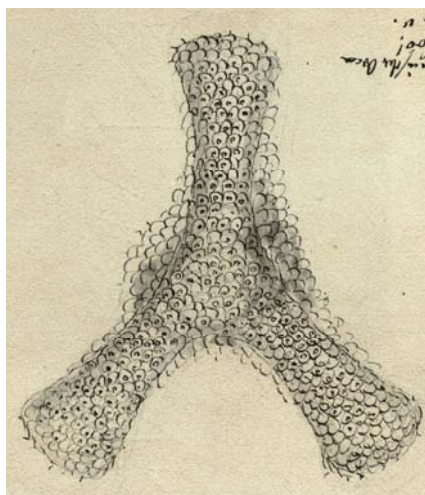
2b



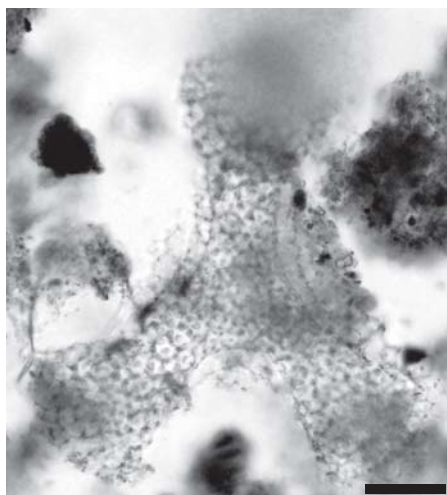
3a



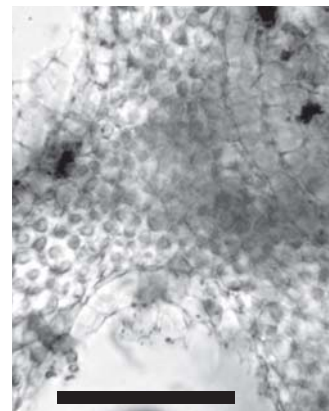
3b



4a

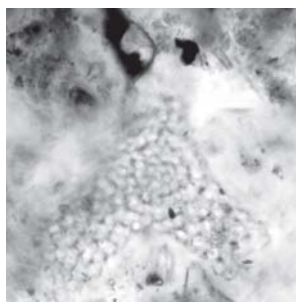


4b

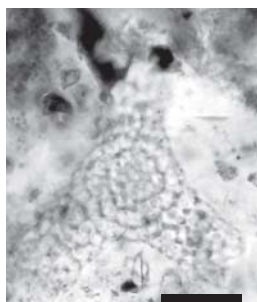


4c

All scales: 50 μ m



5a



5b



6a



6b

Plate 61
Californischer Stiller Ozean (Ehrenberg's tray K25B08)

Figs. 1a-1b. *Rhopalodictyum abyssorum* Ehrenberg 1873a

From Ehrenberg's handwriting on the tray.

Location of specimen: Strip 250804.c.r. [20°52'N, 151°50'W, 4.Nov.1858, 15600']

Figs. 2a-2c. *Rhopalodictyum* sp.

From Ehrenberg's handwriting on the tray.

Location of specimen: Strip 250801.d.gr. [20°52'N, 151°50'W, 4.Nov.1858, 15600']

Figs. 3a-3b. No indication by Ehrenberg

Location of specimen: Strip 250805.b.g. [20°52'N, 151°50'W, 4.Nov.1858, 15600']

Figs. 4a-4b. No indication by Ehrenberg

Location of specimen: Strip 250804.a.v. [20°52'N, 151°50'W, 4.Nov.1858, 15600']

Figs. 5a-5b. No indication by Ehrenberg

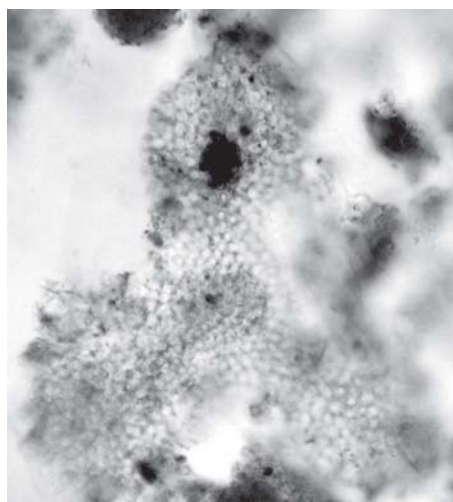
Location of specimen: Strip 250804.a.v. [20°52'N, 151°50'W, 4.Nov.1858, 15600']

Figs. 6a-6b. *Ommatocampe polyarthra* Ehrenberg 1873a

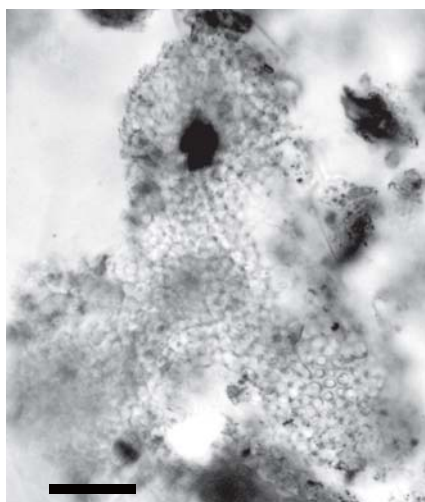
From location ID.

(Ehrenberg Collection drawing ID: 1533)

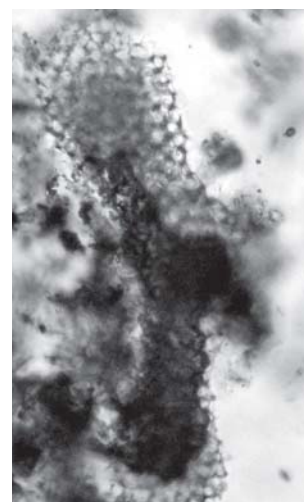
Location of specimen: Strip 250802.c.g. [20°52'N, 151°50'W, 4.Nov.1858, 15600']



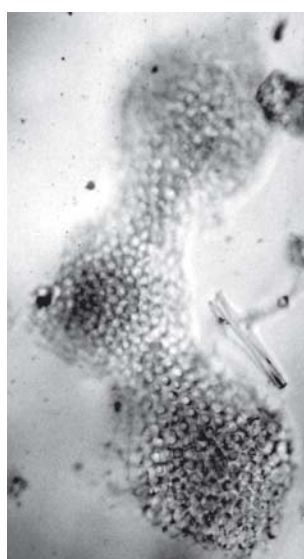
1a



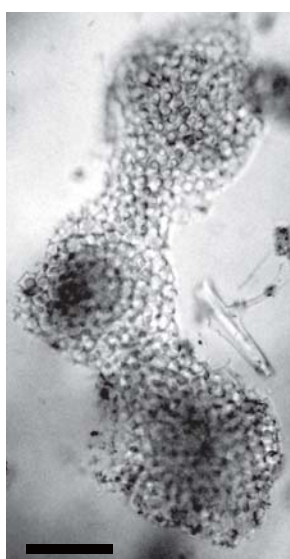
1b



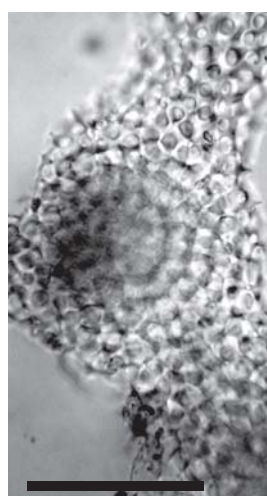
3a



2a




2b



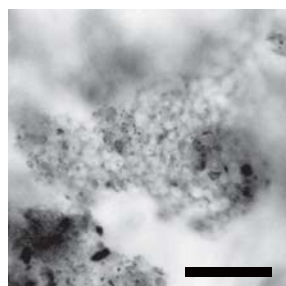
2c



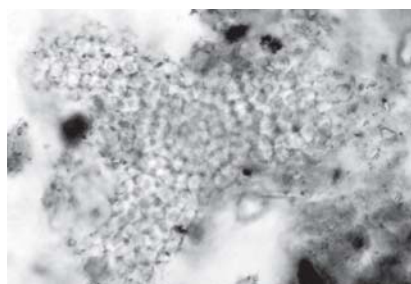
3b



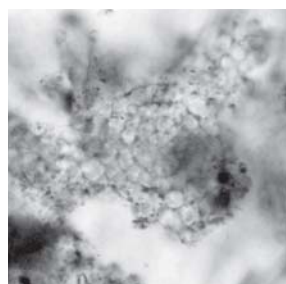
4a



5a



4b



5b

All scales: 50 μ m



6a



6b



6c

Plate 62
Californischer Stiller Ozean (Ehrenberg's tray K25B08)

Figs. 1a-1b. *Rhopalodictyum* sp.

From Ehrenberg's handwriting on the tray.

Location of specimen: Strip 250802.d.g. [20°52'N, 151°50'W, 4.Nov.1858, 15600']

Figs. 2a-2c. *Rhopalastrum furcata* Ehrenberg 1873a

From Ehrenberg's handwriting on the tray.

Location of specimen: Strip 250805.b.w. [20°52'N, 151°50'W, 4.Nov.1858, 15600']

Figs. 3a-3b. *Ommatocampe* sp.

From Ehrenberg's handwriting on the tray.

Location of specimen: Strip 250804.a.g. [20°52'N, 151°50'W, 4.Nov.1858, 15600']

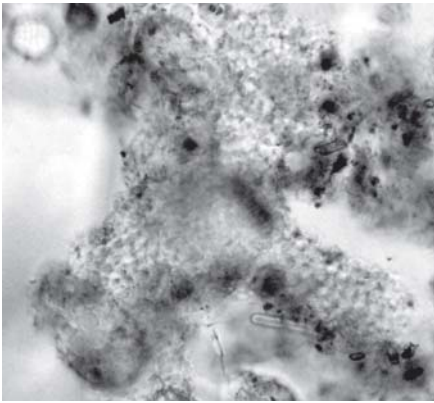
Figs. 4a-4c. No indication by Ehrenberg

Location of specimen: Strip 250805.b.br. [20°52'N, 151°50'W, 4.Nov.1858, 15600']

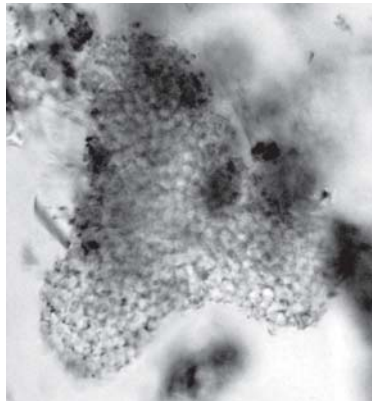
Figs. 5a-5c. *Rhopalastrum furcata* Ehrenberg 1873a

From Ehrenberg's handwriting on the tray.

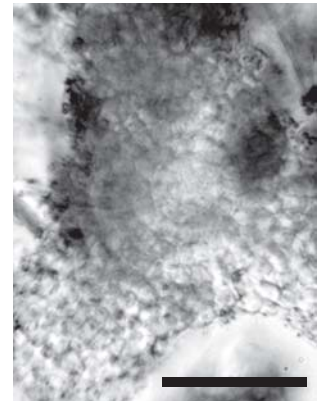
Location of specimen: Strip 250802.d.o. [20°52'N, 151°50'W, 4.Nov.1858, 15600']



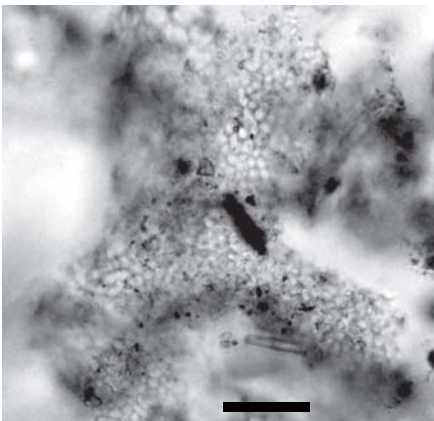
1a



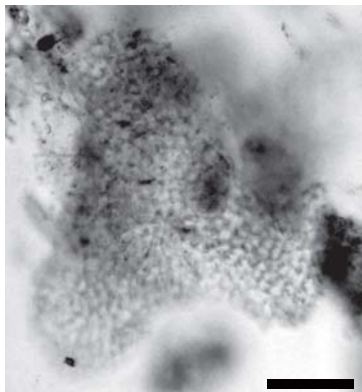
2a



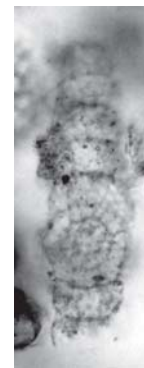
2c



1b



2b



3a

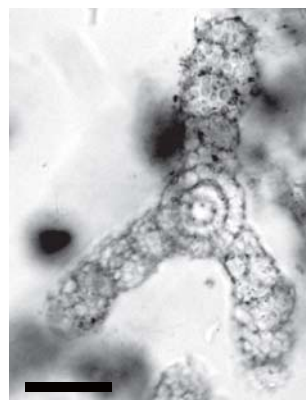


3b

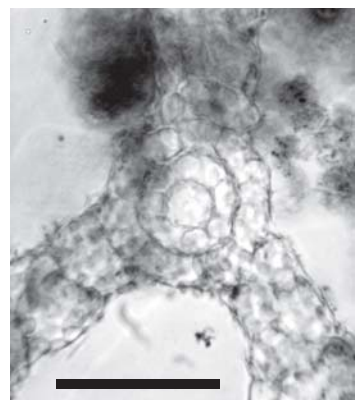
All scales: 50 μ m



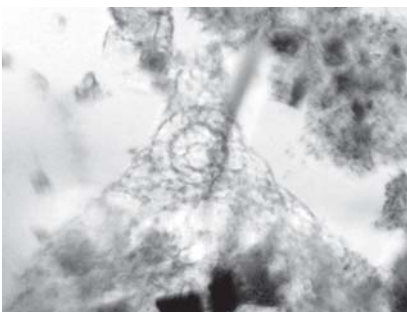
4a



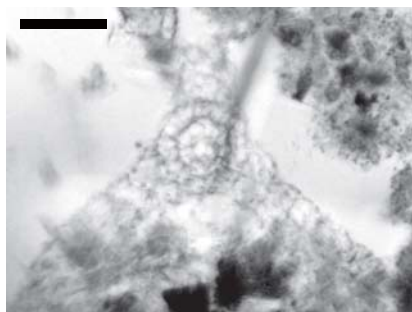
4b



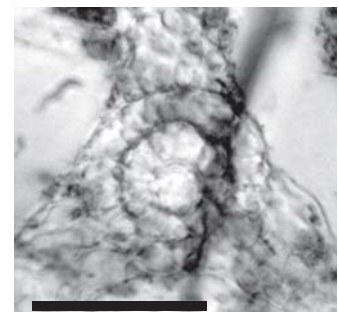
4c



5a



5b



5c

Plate 63
Californischer Stiller Ozean (Ehrenberg's tray K25B08)

Figs. 1a-1c. *Rhopalastrum* sp.

From Ehrenberg's handwriting on the tray.

Location of specimen: Strip 250801.e.g. [20°52'N, 151°50'W, 4.Nov.1858, 15600']

Figs. 2a-2d. *Ommatocampe polyarthra* Ehrenberg 1873a

Published image (Ehrenberg 1873b, pl. 6-3, fig. 9)

(Ehrenberg Collection drawing ID: 1533)

Location of specimen: Strip 250801.a.o. [20°52'N, 151°50'W, 4.Nov.1858, 15600']

Figs. 3a-3b. *Ommatocampe polyarthra* Ehrenberg 1873a

From location ID.

(Ehrenberg Collection drawing ID: 1533)

Location of specimen: Strip 250804.c.gr. [20°52'N, 151°50'W, 4.Nov.1858, 15600']

Figs. 4a-4d. *Ommatogramma navicularis* Ehrenberg 1873a

Published image (Ehrenberg 1873b, pl. 6-3, fig. 7)

(Ehrenberg Collection drawing ID: 1535)

Location of specimen: Strip 250805.d.bl. [20°52'N, 151°50'W, 4.Nov.1858, 15600']

Figs. 5a-5c. No indication by Ehrenberg

Location of specimen: Strip 250805.e.no ring. [20°52'N, 151°50'W, 4.Nov.1858, 15600']

Figs. 6a-6b. *Ommatocampe polyarthra* Ehrenberg 1873a

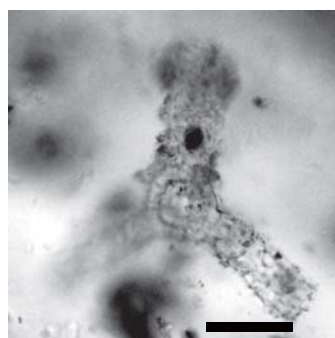
From location ID.

(Ehrenberg Collection drawing ID: 1533)

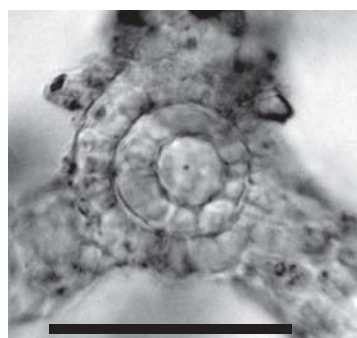
Location of specimen: Strip 250803.c.v. [20°52'N, 151°50'W, 4.Nov.1858, 15600']



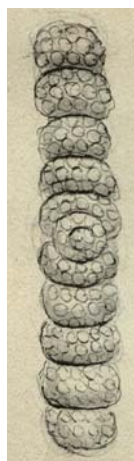
1a



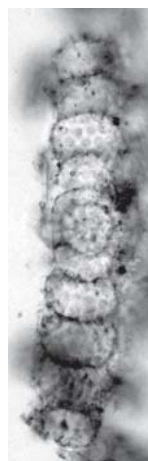
1b



1c



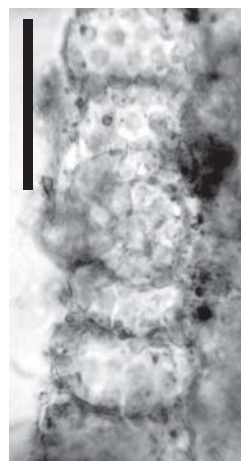
2a



2b



2c



2d



3a



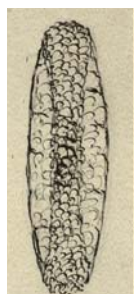
3b



5a



5b



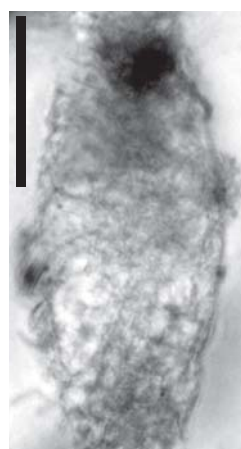
4a



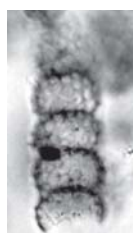
4b



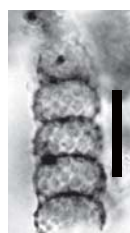
4c



4d

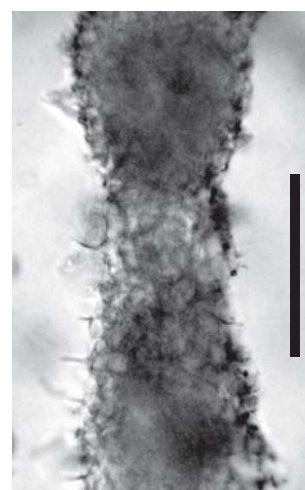


6a



6b

All scales: 50 μ m



5c

Plate 64

Californischer Ozean (Ehrenberg's tray K25B07), Californischer Stiller Ozean (Ehrenberg's tray K25B08)

Figs. 1a-1c. *Cornutella distenta* Ehrenberg 1873a

Published image (Ehrenberg 1873b, pl. 6-3, fig. 3)
(Ehrenberg Collection drawing ID: 1384)
Location of specimen: Strip 250805.d.bl. [20°52'N,
151°50'W, 4.Nov.1858, 15600']

Figs. 2a-2b. *Cornutella stylophaena* Ehrenberg 1873a

Published image (Ehrenberg 1873b, pl. 6-3, fig. 1)
(Ehrenberg Collection drawing ID: 1384)
Location of specimen: Strip 250805.d.bl. [20°52'N,
151°50'W, 4.Nov.1858, 15600']

Figs. 3a-3c. *Cornutella tumens* Ehrenberg 1873a

Published image (Ehrenberg 1873b, pl. 6-3, fig. 4)
(Ehrenberg Collection drawing ID: 1385)
Location of specimen: Strip 250801.a.v. [20°52'N,
151°50'W, 4.Nov.1858, 15600']

Fig. 4. *Cornutella* sp.

From Ehrenberg's handwriting on the tray.
Location of specimen: Strip 250805.d.bl. [20°52'N,
151°50'W, 4.Nov.1858, 15600']

Figs. 5a-5c. *Cornutella trichostyla* Ehrenberg 1873a

Published image (Ehrenberg 1873b, pl. 6-3, fig. 2)
(Ehrenberg Collection drawing ID: 1384)
Location of specimen: Strip 250805.a.w. [20°52'N,
151°50'W, 4.Nov.1858, 15600']

Figs. 6a-6b. No indication by Ehrenberg

Location of specimen: Strip 250708.a.w. [21°N,
144°25'W, 30.Oct.1858, 15000']

Figs. 7a-7b. *Cornutella* sp.

From Ehrenberg's handwriting on the tray.
Location of specimen: Strip 250801.e.g. [20°52'N,
151°50'W, 4.Nov.1858, 15600']

Fig. 8. *Cornutella* sp.

From Ehrenberg's handwriting on the tray.
Location of specimen: Strip 250805.d.bl. [20°52'N,
151°50'W, 4.Nov.1858, 15600']

Fig. 9. *Cornutella* sp.

From Ehrenberg's handwriting on the tray.
Location of specimen: Strip 250803.a.v. [20°52'N,
151°50'W, 4.Nov.1858, 15600']

Figs. 10a-10b. *Cornutella gracilis* Ehrenberg 1873b

From Ehrenberg's handwriting on the tray.
Location of specimen: Strip 250803.a.g. [20°52'N,
151°50'W, 4.Nov.1858, 15600']

Figs. 11a-11b. No indication by Ehrenberg

Location of specimen: Strip 250804.c.gr. [20°52'N,
151°50'W, 4.Nov.1858, 15600']

Figs. 12a-12b. *Cornutella* sp.

From Ehrenberg's handwriting on the tray.
Location of specimen: Strip 250801.a.w. [20°52'N,
151°50'W, 4.Nov.1858, 15600']

Figs. 13a-13b. *Cornutella tumens* Ehrenberg 1873a

From Ehrenberg's handwriting on the tray.
Location of specimen: Strip 250802.a.g. [20°52'N,
151°50'W, 4.Nov.1858, 15600']

Figs. 14a-14b. *Cornutella* sp.

From Ehrenberg's handwriting on the tray.
Location of specimen: Strip 250804.e.gr. [20°52'N,
151°50'W, 4.Nov.1858, 15600']

Figs. 15a-15b. *Cornutella* sp.

From Ehrenberg's handwriting on the tray.
Location of specimen: Strip 250804.a.g. [20°52'N,
151°50'W, 4.Nov.1858, 15600']

Figs. 16a-16b. *Cornutella* sp.

From Ehrenberg's handwriting on the tray.
Location of specimen: Strip 250802.b.v. [20°52'N,
151°50'W, 4.Nov.1858, 15600']

Figs. 17a-17b. *Cornutella granulata* Ehrenberg 1873a

From location ID
(Ehrenberg Collection drawing ID: 1384)
Location of specimen: Strip 250805.b.o. [20°52'N,
151°50'W, 4.Nov.1858, 15600']

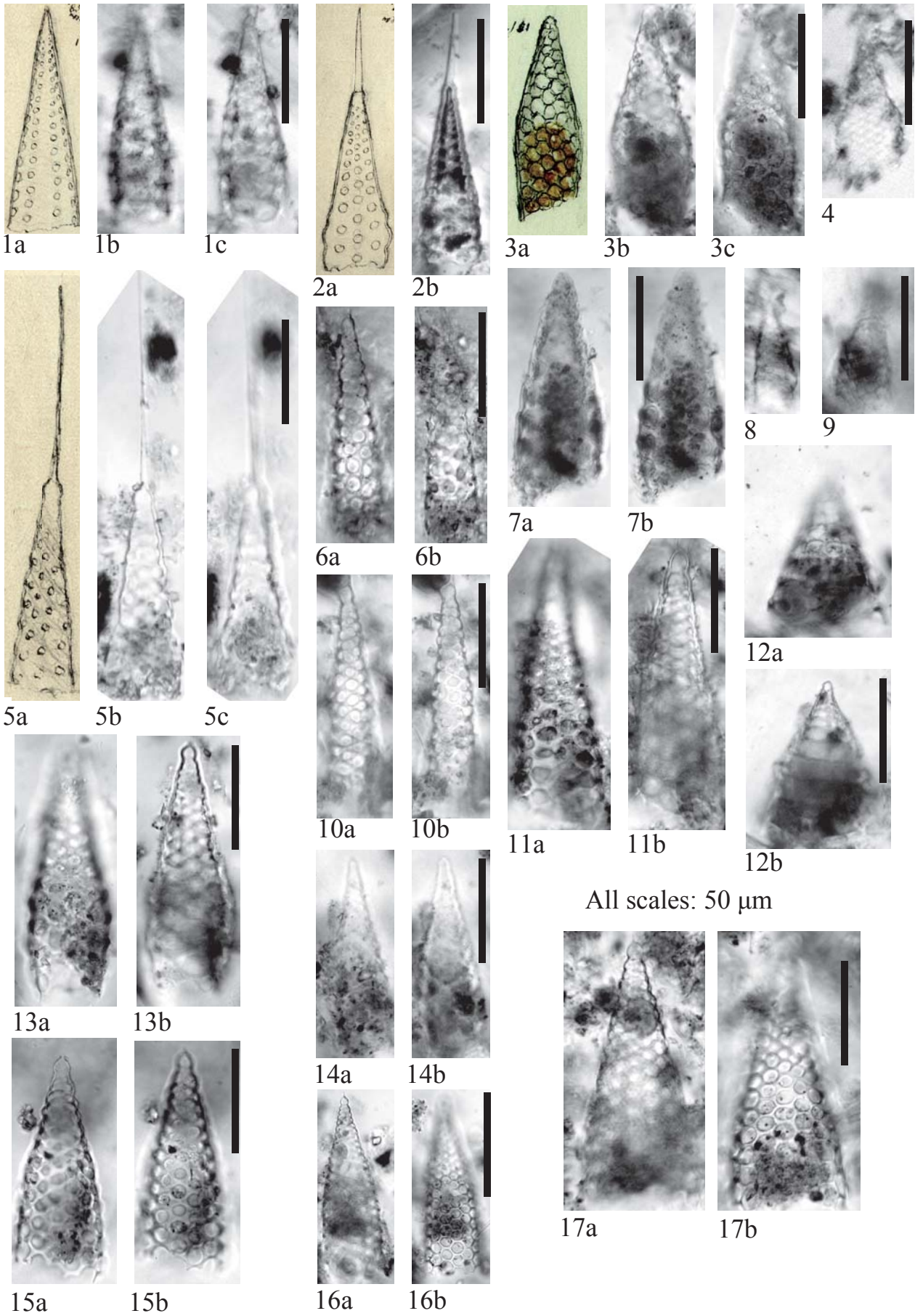


Plate 65
Californischer Stiller Ozean (Ehrenberg's tray K25B08)

Figs. 1a-1b. *Lychnocanium* sp.

From Ehrenberg's handwriting on the tray.

Location of specimen: Strip 250804.d.w. [20°52'N, 151°50'W, 4.Nov.1858, 15600']

Fig. 2. *Ceratocyrtis* sp.

From Ehrenberg's handwriting on the tray.

Location of specimen: Strip 250803.e.o. [20°52'N, 151°50'W, 4.Nov.1858, 15600']

Figs. 3a-3c. No indication by Ehrenberg

Location of specimen: Strip 250801.c.w. [20°52'N, 151°50'W, 4.Nov.1858, 15600']

Figs. 4a-4b. No indication by Ehrenberg

Location of specimen: Strip 250803.c.bl. [20°52'N, 151°50'W, 4.Nov.1858, 15600']

Figs. 5a-5b. *Eucyrtidium profundissimum* Ehrenberg 1873a

From Ehrenberg's handwriting on the tray.

Location of specimen: Strip 250802.d.o. [20°52'N, 151°50'W, 4.Nov.1858, 15600']

Figs. 6a-6b. *Dictyocephalus pyrum* Ehrenberg 1862b

From Ehrenberg's handwriting on the tray.

Location of specimen: Strip 250805.e.bl. [20°52'N, 151°50'W, 4.Nov.1858, 15600']

Figs. 7a-7b. *Eucyrtidium* sp.

From Ehrenberg's handwriting on the tray.

Location of specimen: Strip 250803.a.v. [20°52'N, 151°50'W, 4.Nov.1858, 15600']

Figs. 8a-8d. *Eucyrtidium trachelius* Ehrenberg 1873a

From Ehrenberg's handwriting on the tray.

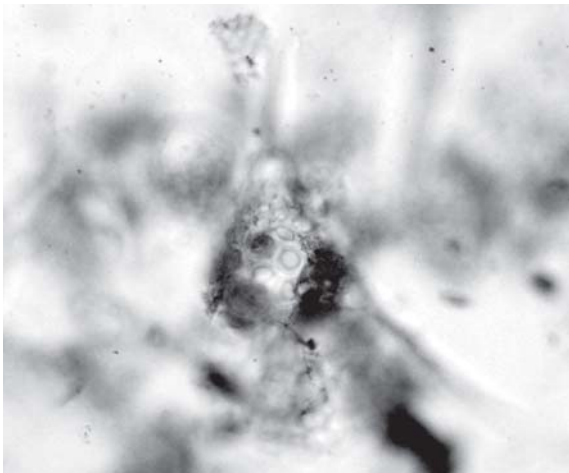
Location of specimen: Strip 250802.e.g. [20°52'N, 151°50'W, 4.Nov.1858, 15600']

Figs. 9a-9c. No indication by Ehrenberg

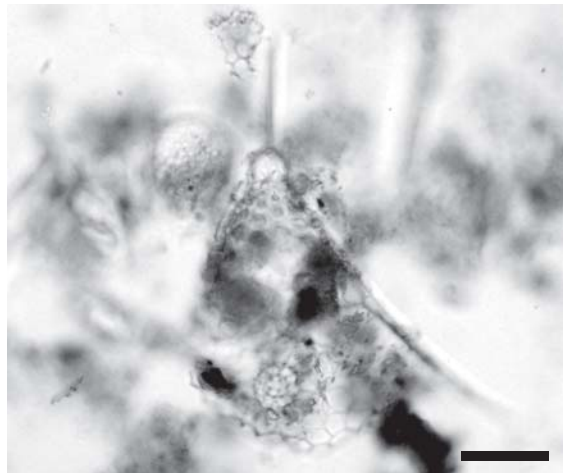
Location of specimen: Strip 250801.a.g. [20°52'N, 151°50'W, 4.Nov.1858, 15600']

Figs. 10a-10b. No indication by Ehrenberg

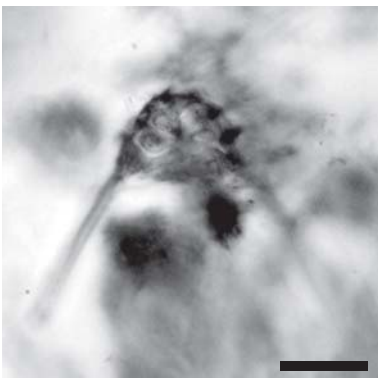
Location of specimen: Strip 250805.c.w. [20°52'N, 151°50'W, 4.Nov.1858, 15600']



1a




1b



2



3a



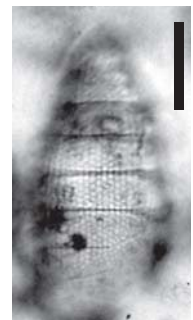
3b



3c



4a



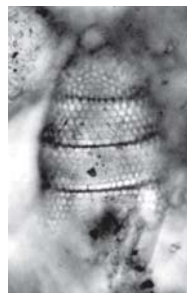
4b



5a



5b



6a



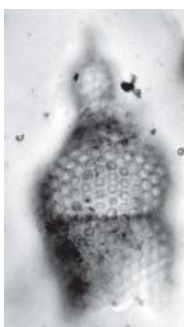
6b



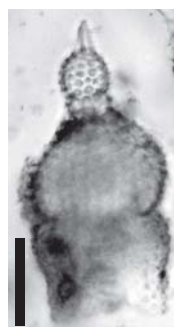
7a



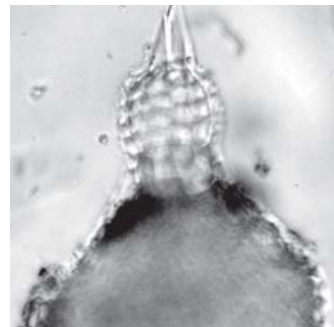
7b



8a

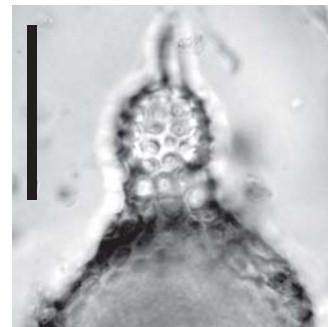


8b

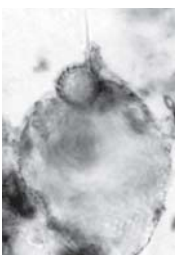


8c

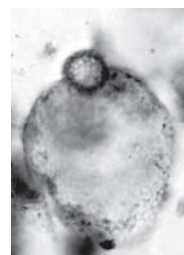
All scales: 50 μ m



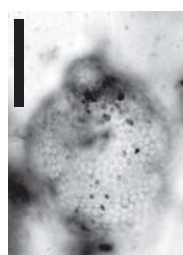
8d



9a



9b



9c



10a



10b

Plate 66

Californischer Ozean (Ehrenberg's tray K25B07), Californischer Stiller Ozean (Ehrenberg's tray K25B08)

Figs. 1a-1b. No indication by Ehrenberg

Location of specimen: Strip 250804.d.gr. [20°52'N,
151°50'W, 4.Nov.1858, 15600']

Figs. 2a-2b. No indication by Ehrenberg.

Location of specimen: Strip 250805.b.br. [20°52'N,
151°50'W, 4.Nov.1858, 15600']

Fig. 3. *Eucyrtidium aegaeum* Ehrenberg 1854c

From Ehrenberg's handwriting on the tray.

Location of specimen: Strip 250802.a.o. [20°52'N,
151°50'W, 4.Nov.1858, 15600']

Figs. 4a-4b. No indication by Ehrenberg.

Location of specimen: Strip 250804.b.no ring.
[20°52'N, 151°50'W, 4.Nov.1858, 15600']

Figs. 5a-5c. *Eucyrtidium turris* [Ehrenberg's working
name]

From Ehrenberg's handwriting on the tray.

Location of specimen: Strip 250801.a.g. [20°52'N,
151°50'W, 4.Nov.1858, 15600']

Figs. 6a-6b. *Eucyrtidium* sp.

From Ehrenberg's handwriting on the tray.

Location of specimen: Strip 250801.b.bl. [20°52'N,
151°50'W, 4.Nov.1858, 15600']

Figs. 7a-7b. *Eucyrtidium cryptoprora* Ehrenberg 1873a

From Ehrenberg's handwriting on the tray.

Location of specimen: Strip 250801.c.bl. [20°52'N,
151°50'W, 4.Nov.1858, 15600']

Figs. 8a-8b. *Cryptoprora* sp.

From Ehrenberg's handwriting on the tray.

Location of specimen: Strip 250802.d.o. [20°52'N,
151°50'W, 4.Nov.1858, 15600']

Figs. 9a-9b. *Cryptoprora inflata* [nomen nudum]

From Ehrenberg's handwriting on the tray.

Location of specimen: Strip 250802.e.bl. [20°52'N,
151°50'W, 4.Nov.1858, 15600']

Figs. 10a-10b. *Cryptoprora* sp.

From Ehrenberg's handwriting on the tray.

Location of specimen: Strip 250804.c.o. [20°52'N,
151°50'W, 4.Nov.1858, 15600']

Figs. 11a-11b. *Eucyrtidium* sp.

From Ehrenberg's handwriting on the tray.

Location of specimen: Strip 250801.d.r. [20°52'N,
151°50'W, 4.Nov.1858, 15600']

Figs. 12a-12b. *Cryptoprora* sp.

From Ehrenberg's handwriting on the tray.

Location of specimen: Strip 250803.e.w. [20°52'N,
151°50'W, 4.Nov.1858, 15600']

Figs. 13a-13b. *Cryptoprora plutonis* Ehrenberg 1854b

From Ehrenberg's handwriting on the tray.

Location of specimen: Strip 250802.d.bl. [20°52'N,
151°50'W, 4.Nov.1858, 15600']

Figs. 14a-14b. *Eucyrtidium lineatum* (Ehrenberg 1839)

From Ehrenberg's handwriting on the tray.

Location of specimen: Strip 250801.b.o. [20°52'N,
151°50'W, 4.Nov.1858, 15600']

Figs. 15a-15b. *Eucyrtidium lineatum* (Ehrenberg 1839)

From Ehrenberg's handwriting on the tray.

Location of specimen: Strip 250802.b.g. [20°52'N,
151°50'W, 4.Nov.1858, 15600']

Figs. 16a-16b. *Eucyrtidium lineatum* (Ehrenberg 1839)

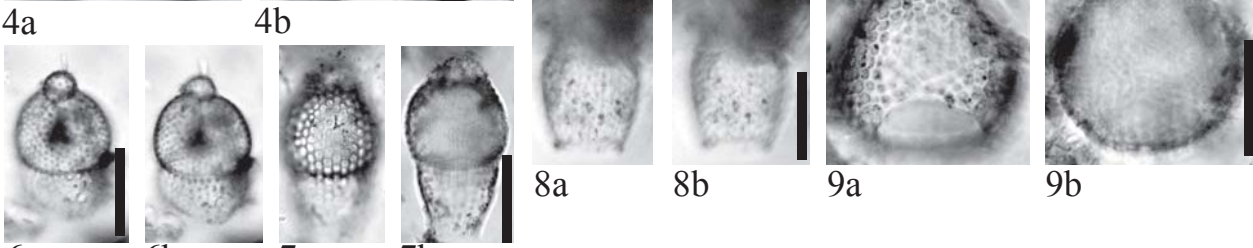
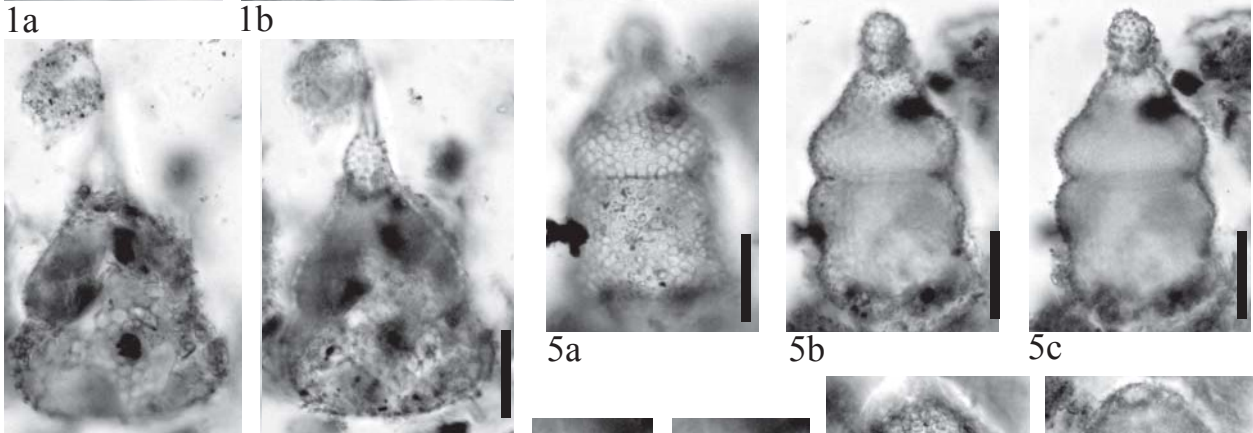
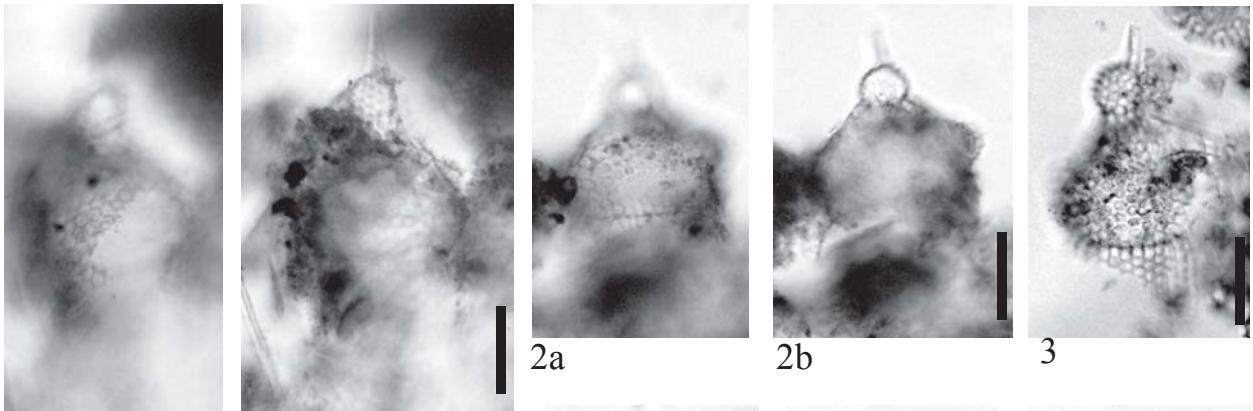
From Ehrenberg's handwriting on the tray.

Location of specimen: Strip 250804.a.bl. [20°52'N,
151°50'W, 4.Nov.1858, 15600']

Figs. 17a-17b. *Eucyrtidium* sp.

From Ehrenberg's handwriting on the tray.

Location of specimen: Strip 250708.d.v. [21°N,
144°25'W, 30.Oct.1858, 15000']



All scales: 50 μ m

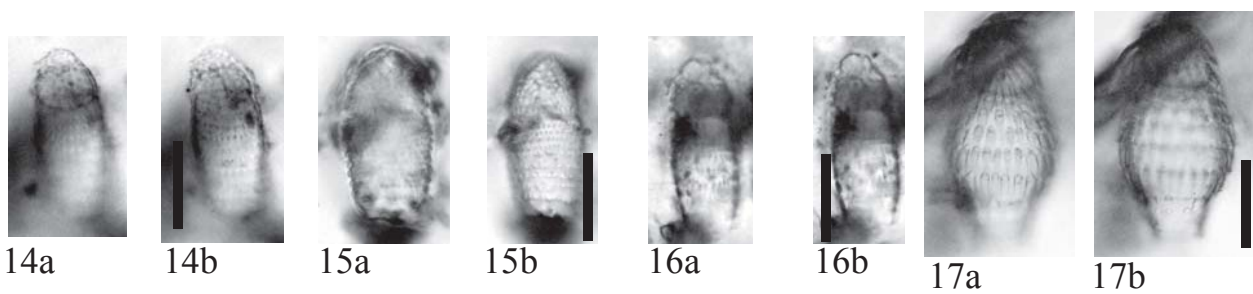
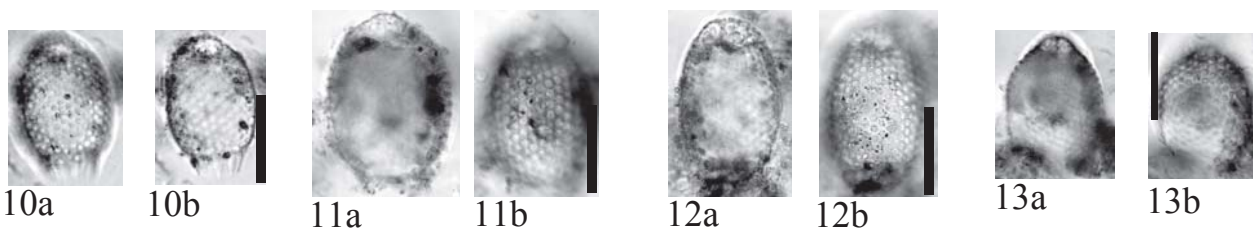


Plate 67

Californischer Ozean I (Ehrenberg's tray K25B07), Californischer Stiller Ozean (Ehrenberg's tray K25B08)

Figs. 1a-1b. *Eucyrtidium lineatum* (Ehrenberg 1839)

From Ehrenberg's handwriting on the tray.

Location of specimen: Strip 250802.b.v. [20°52'N, 151°50'W, 4.Nov.1858, 15600']

Figs. 2a-2b. *Eucyrtidium* sp.

From Ehrenberg's handwriting on the tray.

Location of specimen: Strip 250803.c.o. [20°52'N, 151°50'W, 4.Nov.1858, 15600']

Figs. 3a-3c. *Eucyrtidium* sp.

From Ehrenberg's handwriting on the tray.

Location of specimen: Strip 250801.a.bl. [20°52'N, 151°50'W, 4.Nov.1858, 15600']

Figs. 4a-4c. *Eucyrtidium lineatum* (Ehrenberg 1839)

From Ehrenberg's handwriting on the tray.

Location of specimen: Strip 250802.e.g. [20°52'N, 151°50'W, 4.Nov.1858, 15600']

Figs. 5a-5d. *Botryocyrtis lithobotrys* Ehrenberg 1873a

From Ehrenberg's handwriting on the tray.

Location of specimen: Strip 250802.e.r. [20°52'N, 151°50'W, 4.Nov.1858, 15600']

Figs. 6a-6b. *Botryocyrtis lithobotrys* Ehrenberg 1873a

From Ehrenberg's handwriting on the tray.

Location of specimen: Strip 250803.c.bl. [20°52'N, 151°50'W, 4.Nov.1858, 15600']

Figs. 7a-7b. *Botryocyrtis caput-serpentis* Ehrenberg 1873a

From Ehrenberg's handwriting on the tray.

Location of specimen: Strip 250804.e.w. [20°52'N, 151°50'W, 4.Nov.1858, 15600']

Figs. 8a-8b. *Botryocyrtis* sp.

From Ehrenberg's handwriting on the tray.

Location of specimen: Strip 250801.c.o. [20°52'N, 151°50'W, 4.Nov.1858, 15600']

Figs. 9a-9b. *Dictyocephalus capito* Ehrenberg 1873a

From Ehrenberg's handwriting on the tray.

Location of specimen: Strip 250804.d.g. [20°52'N, 151°50'W, 4.Nov.1858, 15600']

Figs. 10a-10b. *Dictyocephalus pyrum* Ehrenberg 1862b

From Ehrenberg's handwriting on the tray.

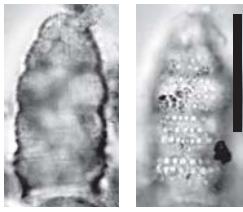
Location of specimen: Strip 250801.d.v. [20°52'N, 151°50'W, 4.Nov.1858, 15600']

Figs. 11a-11b. *Cornutella granulata* Ehrenberg 1873a

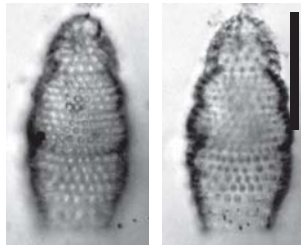
From Ehrenberg's handwriting on the tray.

Location of specimen: Strip 250804.a.v. [20°52'N, 151°50'W, 4.Nov.1858, 15600']

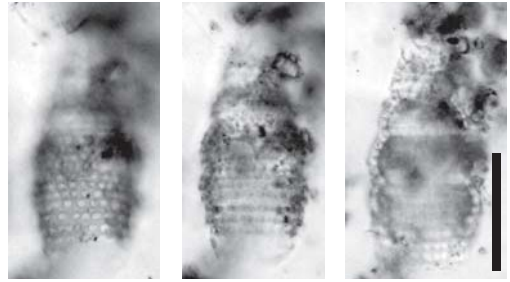
Plate 67



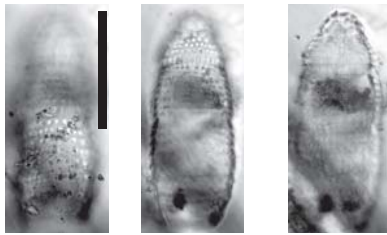
1a 1b



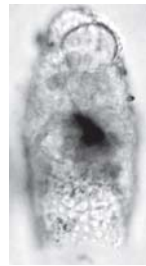
2a 2b



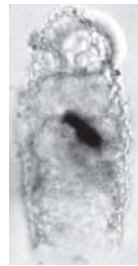
3a 3b 3c



4a 4b 4c



5a



5b



5c




5d

All scales: 50 μ m



6a



6b



7a



7b



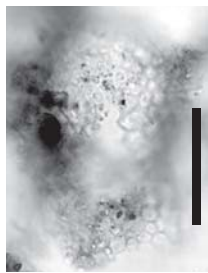
8a



8b



9a



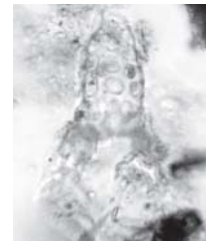
9b



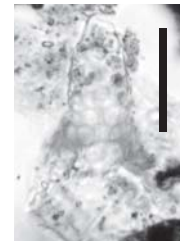
10a



10b



11a



11b

Plate 68
Zanguebar (5°37'S, 61°33'E, 13200', Indian Ocean)*

Figs. 1a-1c. *Tetrasolenia quadrata* Ehrenberg 1873a

Published image (Ehrenberg 1873b, pl. 10, fig. 20)

(Ehrenberg Collection drawing ID: 1594)

Location of specimen: Slide MB ES 912, ring 17, Q43/1.

Figs. 2a-2c. *Trisolenia zanguebarica* Ehrenberg 1873a

Published image (Ehrenberg 1873b, pl. 10, fig. 11)

(Ehrenberg Collection drawing ID: 1597)

Location of specimen: Slide MB ES 912, ring 08, K42/3.

Figs. 3a-3c. No indication by Ehrenberg

Location of specimen: Slide MB ES 912, ring 15, K36/4.

Figs. 4a-4e. *Acanthosphaera setosa* Ehrenberg 1873a

Published image (Ehrenberg 1873b, pl. 9, fig. 11)

(Ehrenberg Collection drawing ID: 1340)

Location of specimen: Slide MB ES 912, P45/1.

Figs. 5a-5c. *Cenosphaera hirsuta* Ehrenberg 1873a

Published image (Ehrenberg 1873b, pl. 10, fig. 18)

(Ehrenberg Collection drawing ID: 1361)

Location of specimen: Slide MB ES 912, ring 14, N41/3.

Figs. 6a-6d. *Polysolenia abyssi* Ehrenberg 1873a

Unpublished drawing of Ehrenberg Collection.

(Ehrenberg Collection drawing ID: 1361)

Location of specimen: Slide MB ES 912, N40/4.

*NOTE: Ehrenberg (1873b) depicted the location of this sample as "9°37'S, 61°33'E" in page 147, but the original handwritten letter by James Hiltons showed "5°37'S, 61°33'E." Errata in Ehrenberg (1873b) also corrected this error.

Plate 69
Zanguebar (5°37'S, 61°33'E, 13200', Indian Ocean)

Figs. 1a-1d. *Haliphormis hexacanthus* Ehrenberg 1873a

Published image (Ehrenberg 1873b, pl. 10, fig. 6)

(Ehrenberg Collection drawing ID: 1481)

Location of specimen: Slide MB ES 912, L42/3.

Figs. 2a-2c. No indication by Ehrenberg

Location of specimen: Slide MB ES 912, ring 15, N40/4.

Figs. 3a-3e. *Haliomma tetracanthum* Ehrenberg 1873a

Published image (Ehrenberg 1873b, pl. 10, fig. 7)

(Ehrenberg Collection drawing ID: 1480)


Location of specimen: Slide MB ES 912, S39/2.

Figs. 4a-4b. No indication by Ehrenberg

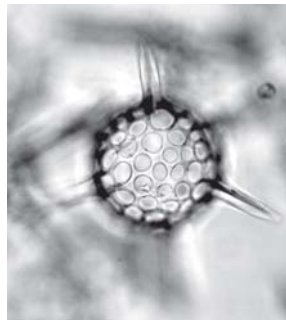
Location of specimen: Slide MB ES 912.

Figs. 5a-5b. No indication by Ehrenberg

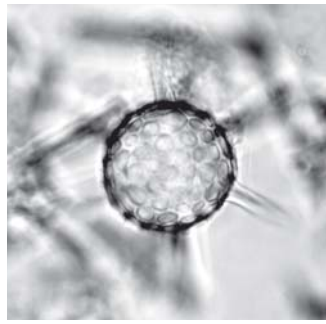
Location of specimen: Slide MB ES 912.



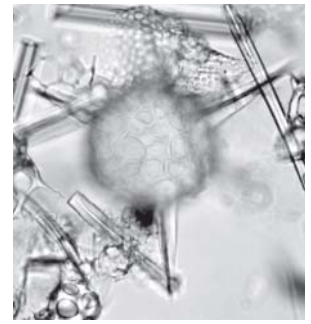
1a



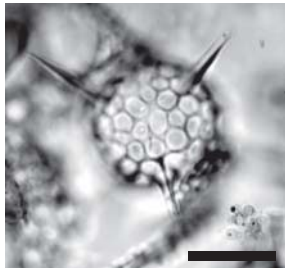
1b



1c



1d



2a

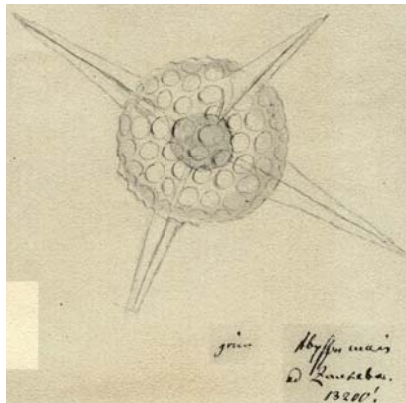


2b

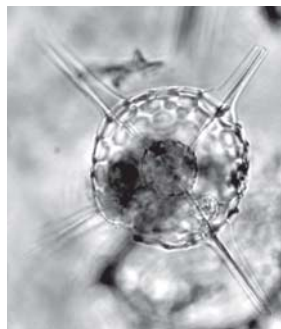


2c

All scales: 50 μ m



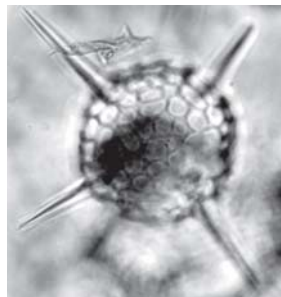
3a



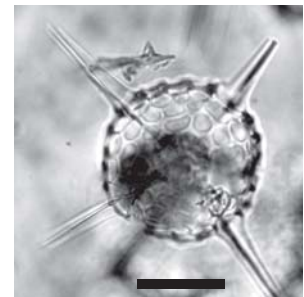
3b



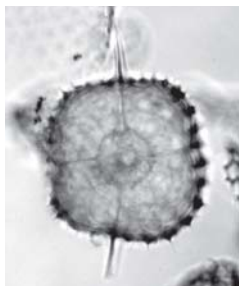
3c



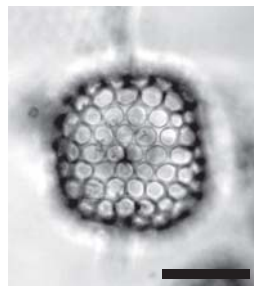
3d



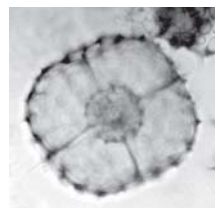
3e



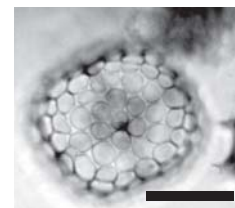
4a



4b



5a



5b

Plate 70
Zanguebar (5°37'S, 61°33'E, 13200', Indian Ocean)

Figs. 1a-1c. *Haliomma tetracanthum* Ehrenberg 1873a

Published image (Ehrenberg 1873b, pl. 10, fig. 8)

(Ehrenberg Collection drawing ID: 1479)

Location of specimen: Slide MB ES 912, N45/1.

Figs. 2a-2c. *Ommatospyris profunda* Ehrenberg 1873a

Published image (Ehrenberg 1873b, pl. 10, fig. 5)

(Ehrenberg Collection drawing ID: 1539)

Location of specimen: Slide MB ES 912, ring 13, R39/3.

Figs. 3a-3b. No indication by Ehrenberg

Location of specimen: Slide MB ES 912, ring 13, R41/1.

Figs. 4a-4b. No indication by Ehrenberg

Location of specimen: Slide MB ES 912, ring 13, R37/1.

Figs. 5a-5c. *Schizomma quadrilobum* Ehrenberg 1862b

Published image (Ehrenberg 1873b, pl. 10, fig. 14)

(Ehrenberg Collection drawing ID: 1575)

Location of specimen: Slide MB ES 912, ring 01, R41/1.

Figs. 6a-6d. *Schizomma quadrilobum* Ehrenberg 1862b

Published image (Ehrenberg 1873b, pl. 10, fig. 13)

(Ehrenberg Collection drawing ID: 1575)

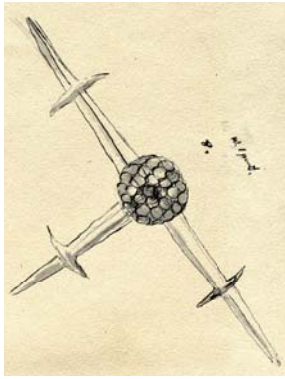
Location of specimen: Slide MB ES 912, ring 13, N40/4.

Figs. 7a-7d. *Schizomma quadrilobum* Ehrenberg 1862b

Published image (Ehrenberg 1873b, pl. 10, fig. 12)

(Ehrenberg Collection drawing ID: 1575)

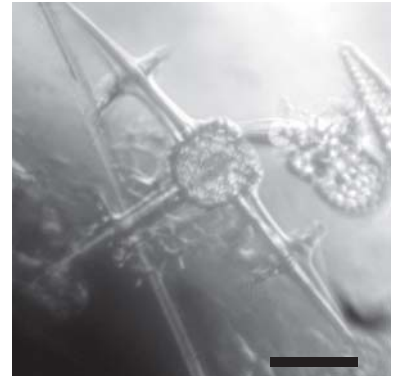
Location of specimen: Slide MB ES 912, ring 01, R41/4.



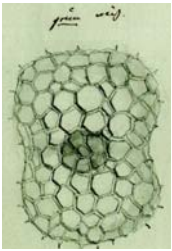
1a



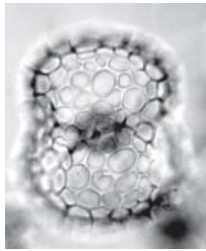
1b



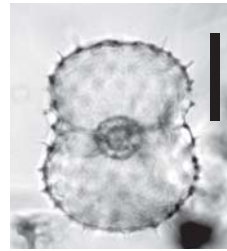
1c



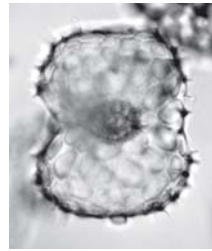
2a



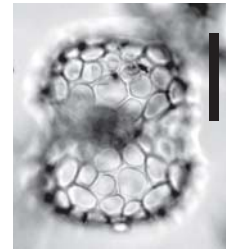
2b



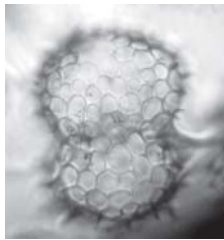
2c



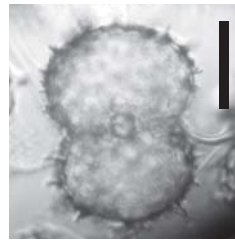
3a



3b



4a

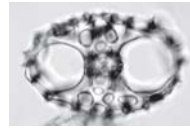


4b

All scales: 50 μ m



5a



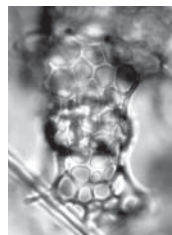
5b



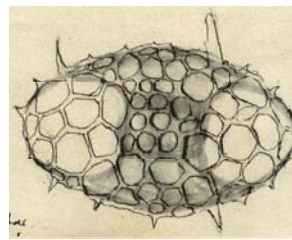
5c



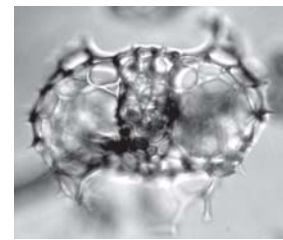
6a



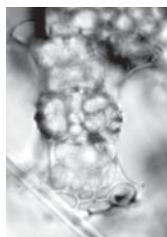
6b



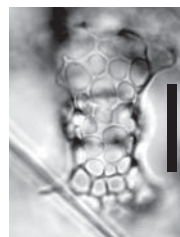
7a



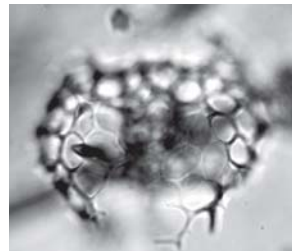
7b



6c



6d



7c



7d

Plate 71
Zanguebar (5°37'S, 61°33'E, 13200', Indian Ocean)

Figs. 1a-1e. *Rhopalastrum furcatum* Ehrenberg 1873a

Unpublished drawing of Ehrenberg Collection.

(Ehrenberg Collection drawing ID: 1570)

Location of specimen: Slide MB ES 912, ring 21, J39/1.

Figs. 2a-2c. *Lithobotrys biceps* Ehrenberg 1873a

Published image (Ehrenberg 1873b, pl. 9, fig. 23)

(Ehrenberg Collection drawing ID: 1490)

Location of specimen: Slide MB ES 912, T38/3.

Figs. 3a-3c. *Petalospyris ophirensis* Ehrenberg 1873a

Published image (Ehrenberg 1873b, pl. 9, fig. 24)

(Ehrenberg Collection drawing ID: 1546)

Location of specimen: Slide MB ES 912, ring 18, Q46/1.

Figs. 4a-4d. *Dictyospyris reticulata* Ehrenberg 1873a

Published image (Ehrenberg 1873b, pl. 10, fig. 19)

(Ehrenberg Collection drawing ID: 1372)

Location of specimen: Slide MB ES 912, S36/1.

Figs. 5a-5d. *Ceratospyris pentagona* Ehrenberg 1873a

Published image (Ehrenberg 1873b, pl. 10, fig. 15)

(Ehrenberg Collection drawing ID: 1372)

Location of specimen: Slide MB ES 912, ring 05, O40/3.

Figs. 6a-6d. *Lithobotrys biceps* Ehrenberg 1873a

Unpublished drawing of Ehrenberg Collection.

(Ehrenberg Collection drawing ID: 1490)

Location of specimen: Slide MB ES 912, M45/1.

Figs. 7a-7b. No indication by Ehrenberg

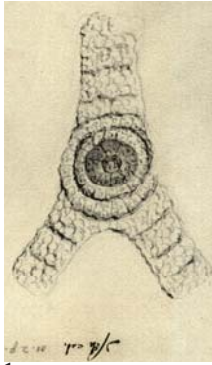
Location of specimen: Slide MB ES 912, S32/3.

Figs. 8a-8c. *Acanthosphaera (?) fenestrata* Ehrenberg 1873a

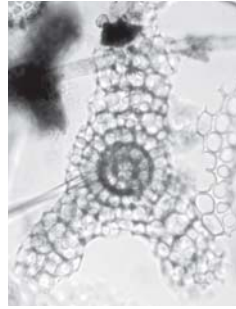
Published image (Ehrenberg 1873b, pl. 9, fig. 10)

(Ehrenberg Collection drawing ID: 1337)

Location of specimen: Slide MB ES 912, O40/1.



1a



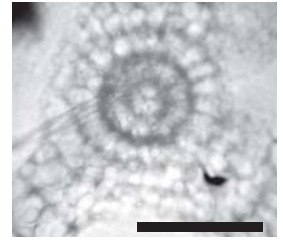
1b



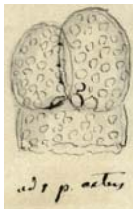
1c



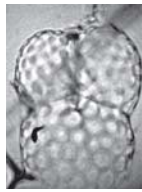
1d



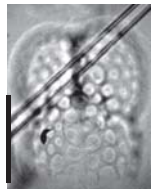
1e



2a



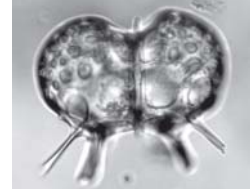
2b



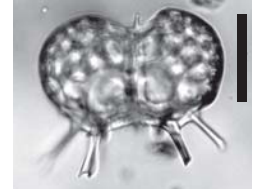
2c



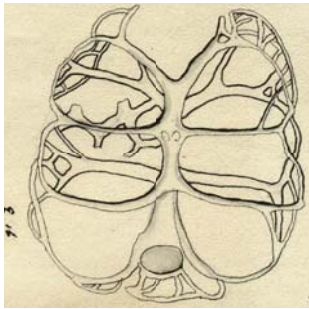
3a



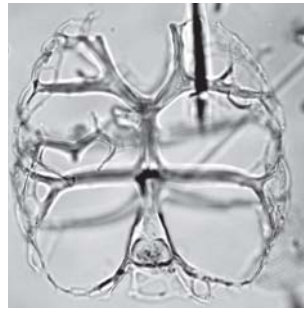
3b



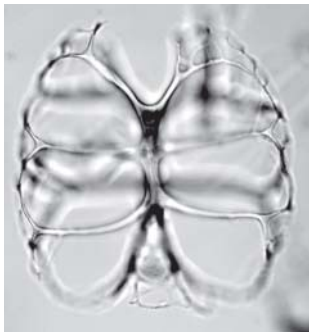
3c



4a



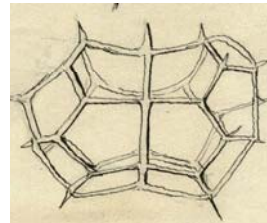
4b




4c



4d




5a



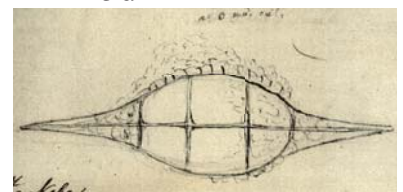
5b



5c



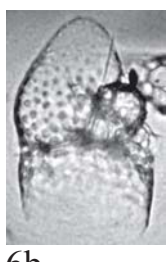
5d



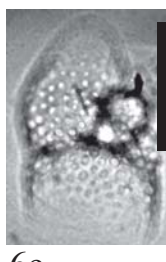
8a



6a



6b



6c



7a

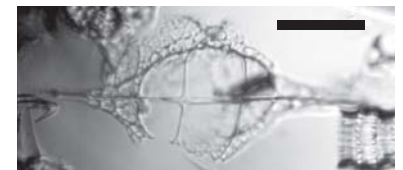


7b

All scales: 50 μ m



8b



8c

Plate 72
Zanguebar (5°37'S, 61°33'E, 13200', Indian Ocean)

Figs. 1a-1g. *Lychnocanium arabicum* Ehrenberg 1873a

Published image (Ehrenberg 1873b, pl. 10, fig. 3)

(Ehrenberg Collection drawing ID: 1522)

Location of specimen: Slide MB ES 912, H35/3.

Figs. 2a-2f. *Lychnocanium praetextum* Ehrenberg 1873a

Published image (Ehrenberg 1873b, pl. 10, fig. 2)

(Ehrenberg Collection drawing ID: 1528)

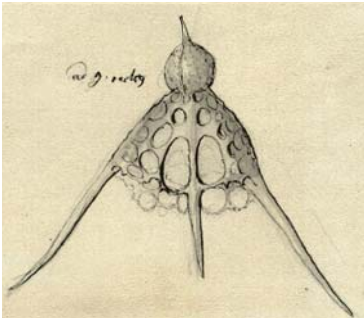
Location of specimen: Slide MB ES 912, ring 01, S32/3.

Figs. 3a-3e. *Lychnocanium depressum* Ehrenberg 1873a


Published image (Ehrenberg 1873b, pl. 10, fig. 1)

(Ehrenberg Collection drawing ID: 1528)


Location of specimen: Slide MB ES 912, P36/3.



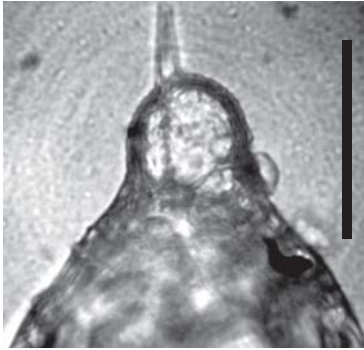
1a



1b



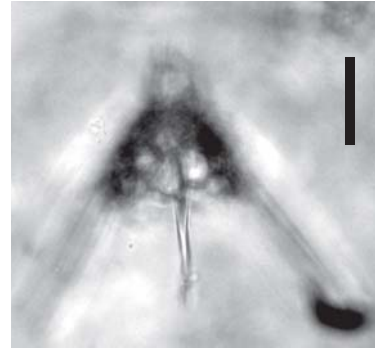
1c



1d



1e

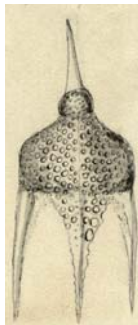


1f

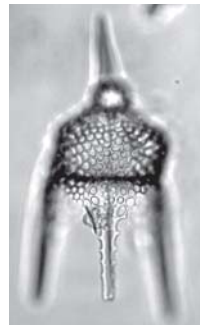


1g

All scales: 50 μ m



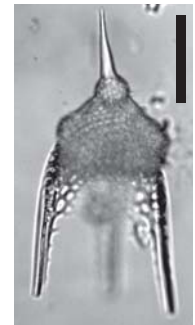
2a



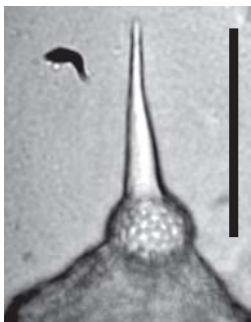
2b



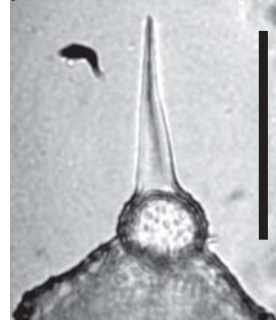
2c



2d



2e



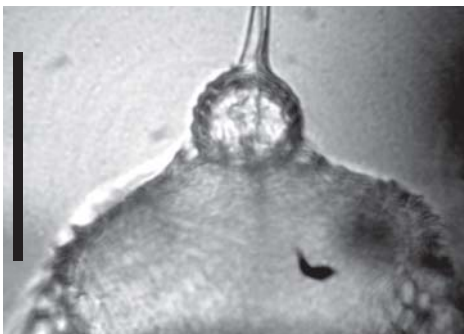
2f



3a



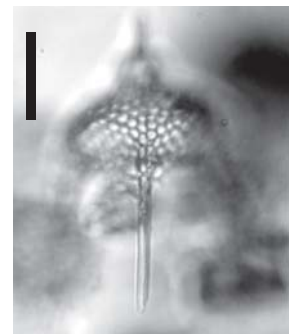
3b



3c



3d



3e

Plate 73
Zanguebar (5°37'S, 61°33'E, 13200', Indian Ocean)

Figs. 1a-1c. *Botryocyrtis caput-serpentis* Ehrenberg 1873a

Unpublished drawing of Ehrenberg Collection.

(Ehrenberg Collection drawing ID: 1352)

Location of specimen: Slide MB ES 912, M39/1.

Figs. 2a-2c. No indication by Ehrenberg

Location of specimen: Slide MB ES 912, Q31/4.

Figs. 3a-3d. *Botryocyrtis lithobotrys* Ehrenberg 1873a

Unpublished drawing of Ehrenberg Collection.

(Ehrenberg Collection drawing ID: 1352)

Location of specimen: Slide MB ES 912, O42/3.

Figs. 4a-4c. *Botryocyrtis quinaris* Ehrenberg 1873a

Published image (Ehrenberg 1873b, pl. 10, fig. 16)

(Ehrenberg Collection drawing ID: 1352)

Location of specimen: Slide MB ES 912, K44/4.

Fig. 5. *Botryocyrtis caput-serpentis* Ehrenberg 1873a

Published image (Ehrenberg 1873b, pl. 10, fig. 21)

(Ehrenberg Collection drawing ID: 1352)

Figs. 6a-6f. *Eucyrtidium tornatum* Ehrenberg 1873a

Published image (Ehrenberg 1873b, pl. 9, fig. 20)

(Ehrenberg Collection drawing ID: 1433)

Location of specimen: Slide MB ES 912, O37/1.

Figs. 7a-7c. *Eucyrtidium cornutella* Ehrenberg 1862b

Unpublished drawing of Ehrenberg Collection.

(Ehrenberg Collection drawing ID: 1433)

Location of specimen: Slide MB ES 912, M39/3.

Figs. 8a-8c. *Cornutella longiseta* Ehrenberg 1873a

Published image (Ehrenberg 1873b, pl. 9, fig. 15)

(Ehrenberg Collection drawing ID: 1386)

Location of specimen: Slide MB ES 912, S31/3.

Figs. 9a-9d. *Cornutella trochus* Ehrenberg 1873a

Published image (Ehrenberg 1873b, pl. 9, fig. 14)

(Ehrenberg Collection drawing ID: 1386)

Location of specimen: Slide MB ES 912, ring 15,

L42/1.

Fig. 10. *Cornutella verrucosa* Ehrenberg 1873a

Published image (Ehrenberg 1873b, pl. 9, fig. 16)

(Ehrenberg Collection drawing ID: 1386)

Figs. 11a-11d. *Lithopera bursella* Ehrenberg 1873a

Published image (Ehrenberg 1873b, pl. 10, fig. 4)

(Ehrenberg Collection drawing ID: 1511)

Location of specimen: Slide MB ES 912, ring 14,
O40/2.

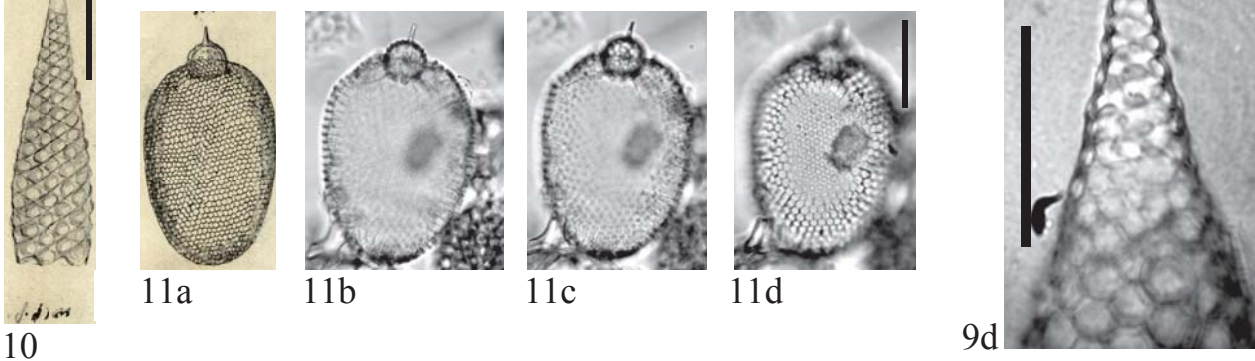
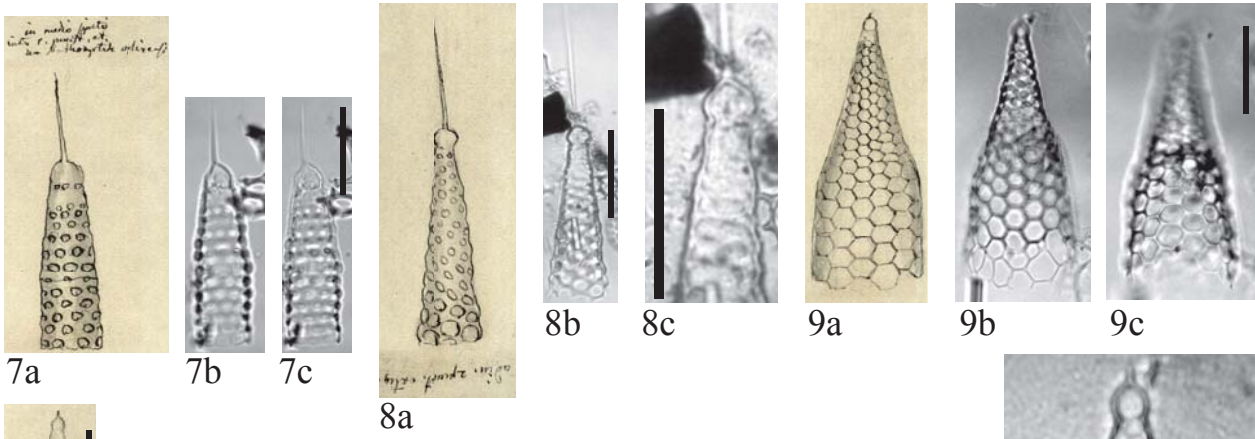
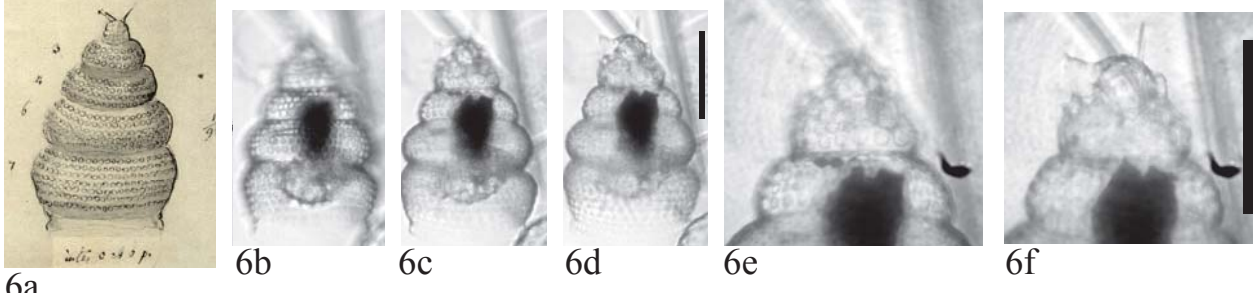
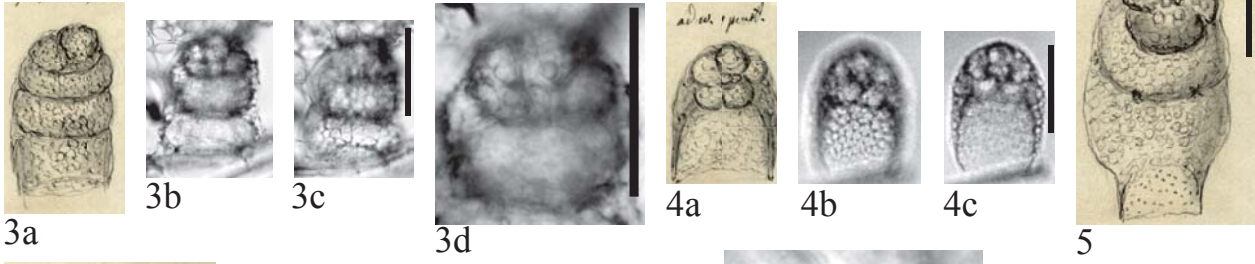
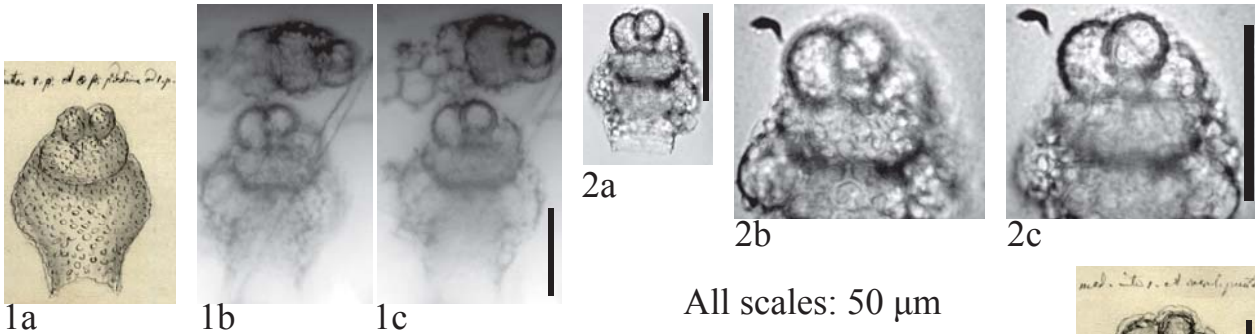


Plate 74
Zanguebar (5°37'S, 61°33'E, 13200', Indian Ocean)

Figs. 1a-1e. *Cryptoprora polyptera* Ehrenberg 1873a

Published image (Ehrenberg 1873b, pl. 9, fig. 17)

(Ehrenberg Collection drawing ID: 1539)

Location of specimen: Slide MB ES 912, K37/1.

Figs. 2a-2f. *Eucyrtidium cervus* Ehrenberg 1873a

Published image (Ehrenberg 1873b, pl. 9, fig. 21)

(Ehrenberg Collection drawing ID: 1422)

Location of specimen: Slide MB ES 912, H38/2.

Figs. 3a-3b. No indication by Ehrenberg

Location of specimen: Slide MB ES 912.

Figs. 4a-4d. *Anthocyrtilis ophirensis* Ehrenberg 1873a

Published image (Ehrenberg 1873b, pl. 9, fig. 13)

(Ehrenberg Collection drawing ID: 1344)

Location of specimen: Slide MB ES 912, N39/2.

Figs. 5a-5d. *Anthocyrtilis zanguebarica* Ehrenberg 1873a


Published image (Ehrenberg 1873b, pl. 9, fig. 12)

(Ehrenberg Collection drawing ID: 1344)

Location of specimen: ring 14, N40/4.

Figs. 6a-6c. No indication by Ehrenberg

Location of specimen: Slide MB ES 912.



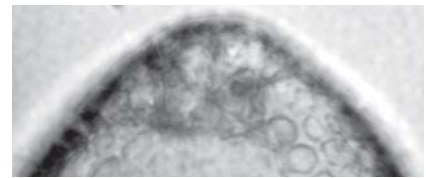
1a



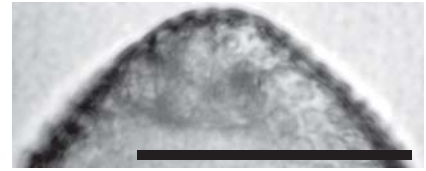
1b



1c

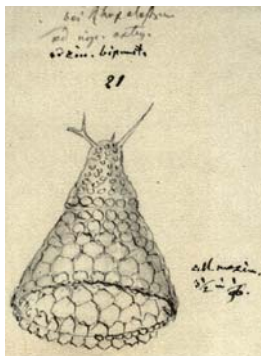


1d

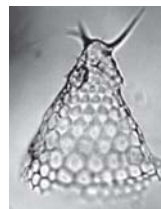


1e

All scales: 50 μ m



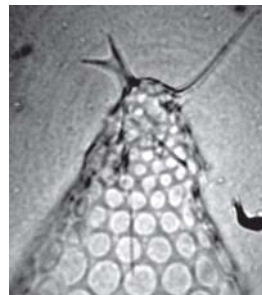
2a



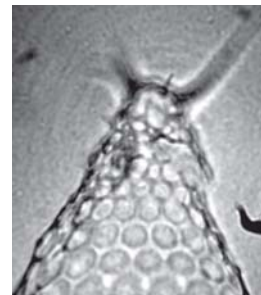
2b



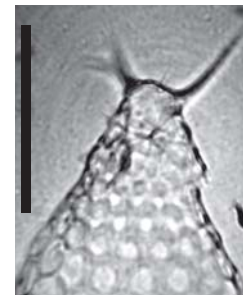
2c



2d



2e



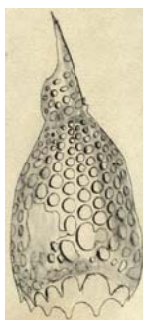
2f



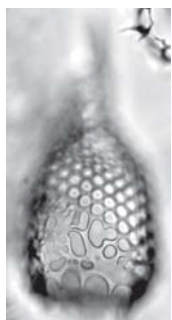
3a



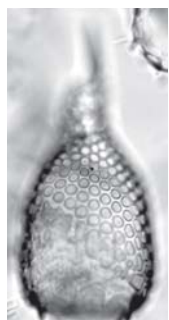
3b



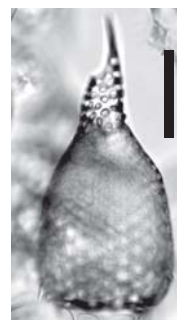
5a



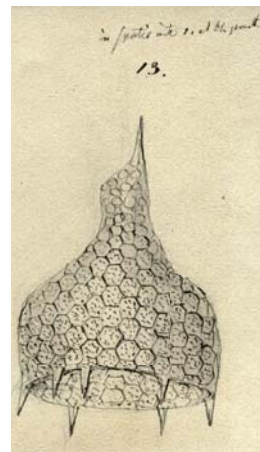
5b



5c



5d



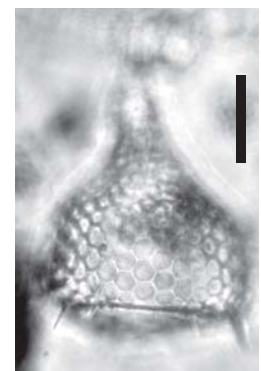
4a



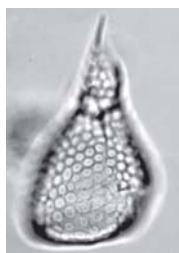
4b



4c



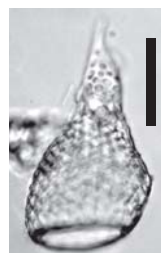
4d



6a



6b



6c

Plate 75
Zanguebar (5°37'S, 61°33'E, 13200', Indian Ocean)

Figs. 1a-1e. *Halicalyptra orci* Ehrenberg 1873a

Published image (Ehrenberg 1873b, pl. 10, fig. 9)

(Ehrenberg Collection drawing ID: 1460)

Location of specimen: Slide MB ES 912, J39/1.

Figs. 2a-2f. *Halicalyptra orci* Ehrenberg 1873a

Published image (Ehrenberg 1873b, pl. 10, fig. 10)

(Ehrenberg Collection drawing ID: 1460)

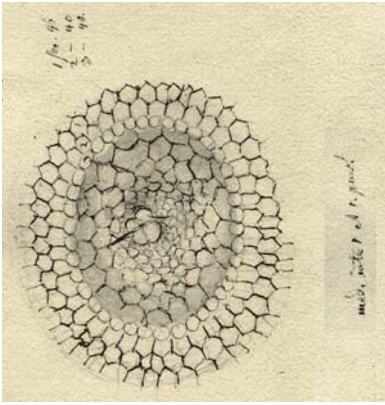
Location of specimen: Slide MB ES 912, U37/2.

Figs. 3a-3e. *Halicalyptra orci* Ehrenberg 1873a

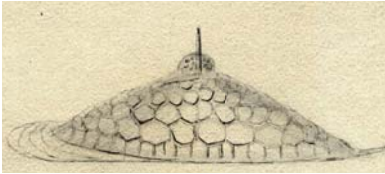
Unpublished image

(Ehrenberg Collection drawing ID: 1460)

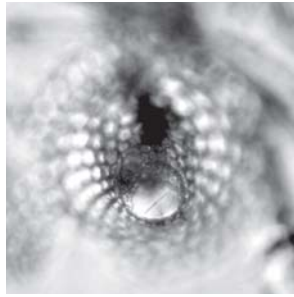
Location of specimen: Slide MB ES 912, K45/2.



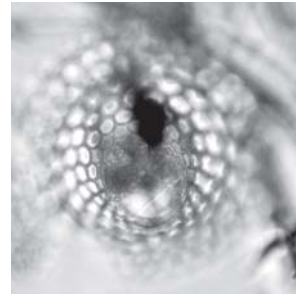
1a



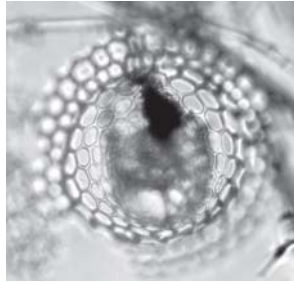
2a



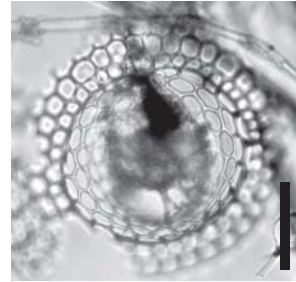
1b



1c



1d



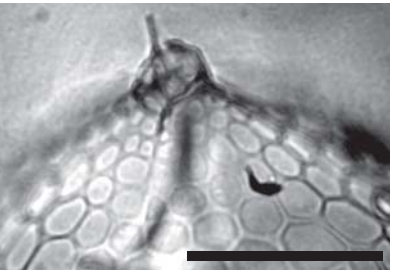
1e



2b



2e




2f

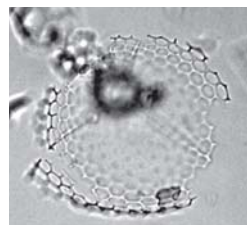


2c

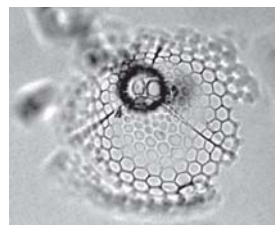
All scales: 50 μ m



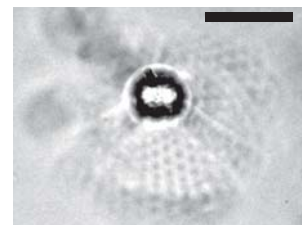
2d



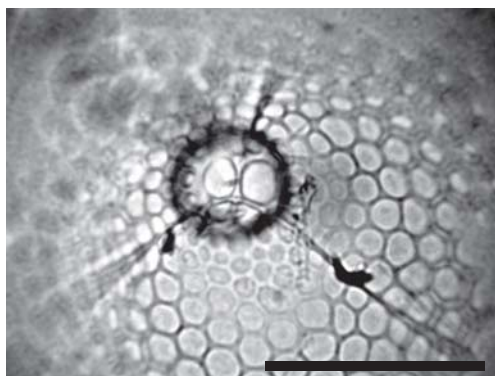
3a



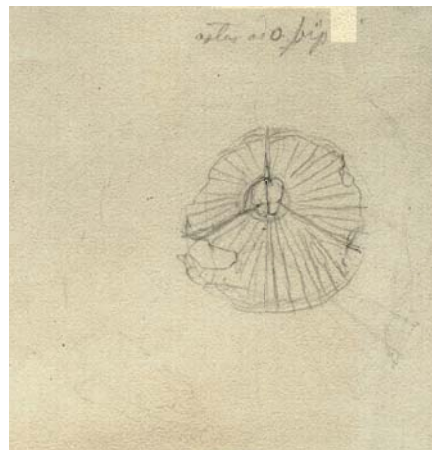
3b



3c



3d



3e

Plate 76
Zanguebar (5°37'S, 61°33'E, 13200', Indian Ocean)

Figs. 1a-1d. *Pterocanium sabae* Ehrenberg 1873a

Published image (Ehrenberg 1873b, pl. 10, fig. 17)

(Ehrenberg Collection drawing ID: 1565)

Location of specimen: Slide MB ES 912, H36/1.

Figs. 2a-2b. *Pterocanium sabae* Ehrenberg 1873a

(Ehrenberg Collection drawing ID: 1565)

Location of specimen: Slide MB ES 912, ring 11, J39/3.

Fig. 3. No indication by Ehrenberg

Location of specimen: Slide MB ES 912.

Figs. 4a-4f. *Eucyrtidium fastuosum* Ehrenberg 1873a

Published image (Ehrenberg 1873b, pl. 9, fig. 19)

(Ehrenberg Collection drawing ID: 1433)

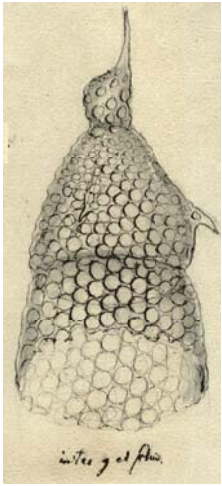
Location of specimen: Slide MB ES 912, ring 19, N43/1.

Figs. 5a-5b. No indication by Ehrenberg

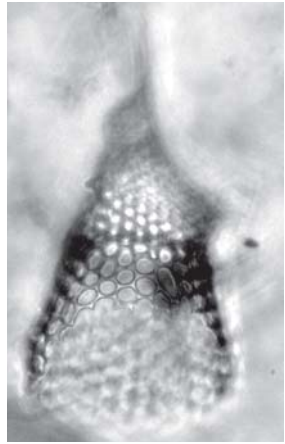
Location of specimen: Slide MB ES 912.

Figs. 6a-6b. No indication by Ehrenberg

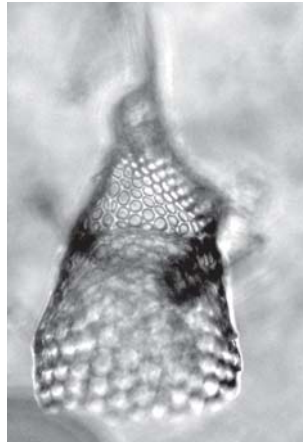
Location of specimen: Slide MB ES 912.



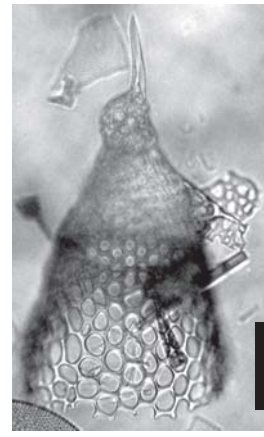
1a



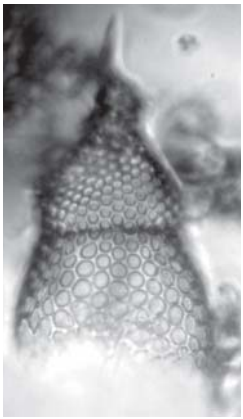
1b



1c



1d



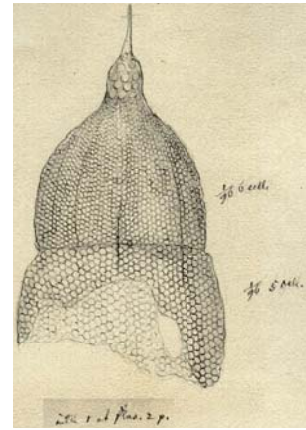
2a



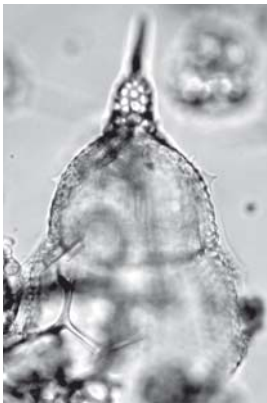
2b



3



4a



4b



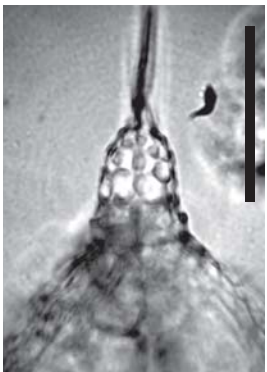
4c



4d



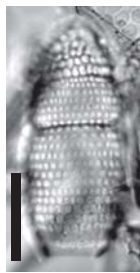
4e



4f



5a



5b



6a



6b

All scales: 50 μ m

Plate 77
Zanguebar (5°37'S, 61°33'E, 13200', Indian Ocean)

Figs. 1a-1h. *Eucyrtidium antilope* Ehrenberg 1873a

Published image (Ehrenberg 1873b, pl. 9, fig. 18)

(Ehrenberg Collection drawing ID: 1422)

Location of specimen: Slide MB ES 912, K32/3.

Figs. 2a-2e. *Eucyrtidium zanguebaricum* Ehrenberg 1873a

Published image (Ehrenberg 1873b, pl. 9, fig. 22)

(Ehrenberg Collection drawing ID: 1422)


Location of specimen: Slide MB ES 912, ring 14, O40/3.

Figs. 3a-3c. No indication by Ehrenberg

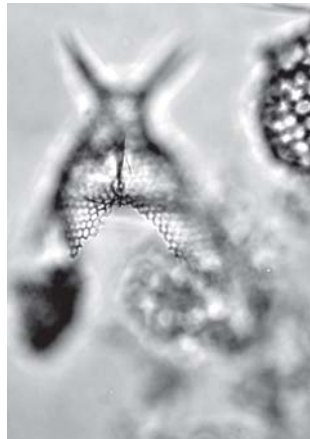
Location of specimen: Slide MB ES 912.

Figs. 4a-4b. No indication by Ehrenberg

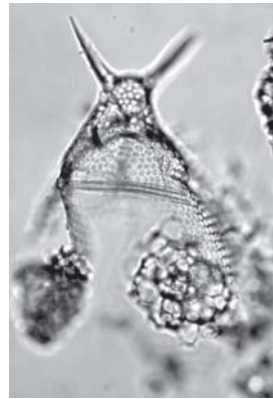
Location of specimen: Slide MB ES 912.




1a




1b



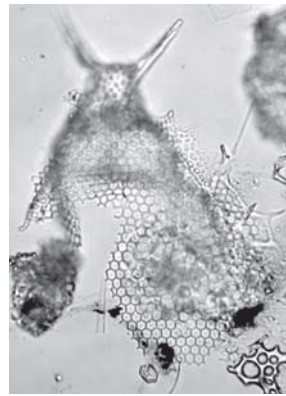
1c



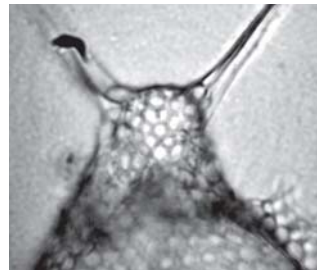
1d



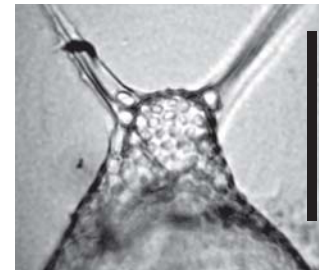
1e



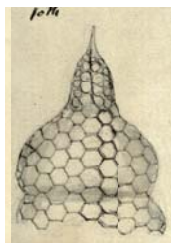
1f



1g



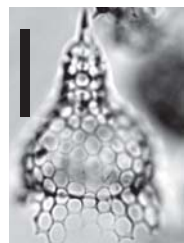
1h



2a



2b



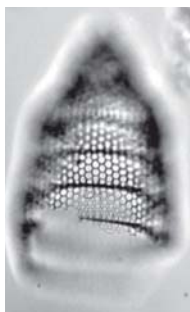
2c




2d



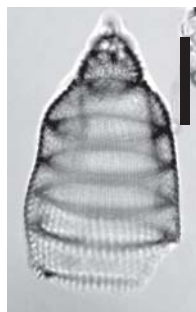
2e




3a



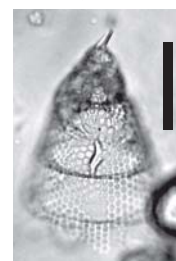
3b



3c



4a



4b

All scales: 50 μ m