

# U–Pb age of the *Pachydiscus flexuosus* Zone (Maastrichtian, Cretaceous) in the Nakatonbetsu area, Hokkaido, northern Japan

Yasunari Shigeta<sup>1\*</sup> and Yukiyasu Tsutsumi<sup>1</sup>

<sup>1</sup> Department of Geology and Paleontology, National Museum of Nature and Science, 4–1–1 Amakubo, Tsukuba, Ibaraki 305–0005, Japan

\*Author for correspondence: shigeta@kahaku.go.jp

**Abstract** Radiometric age dating of zircons ( $^{238}\text{U}/^{206}\text{Pb}$  ratios, using the LA-ICP-MS method) contained in a tuff sample obtained from the middle part of the *Pachydiscus flexuosus* Zone (taxon-range zone) of the Yezo Group in the Nakatonbetsu area, Hokkaido, northern Japan, yielded an age of  $69.8 \pm 0.8$  Ma, 95% conf., which suggests a late early to early middle Maastrichtian (latest Cretaceous) age under the three-subdivision scheme for the Maastrichtian. This result combined with previous magnetostratigraphic correlation indicates that the middle and upper parts of the *P. flexuosus* Zone span the entire middle Maastrichtian, while the lower part containing *Gaudryceras hamanakense* or *G. tombet-sense* is probably a correlative of the upper lower Maastrichtian.

**Key words:** Cretaceous, Maastrichtian, *Pachydiscus flexuosus* Zone, U–Pb age, zircon

## Introduction

*Pachydiscus* is one of the most common ammonoid genera in Maastrichtian strata in the Northwest Pacific region and several species have been described from Japan and the Russian Far East (Matsumoto, *et al.*, 1979; Matsumoto and Morozumi, 1980; Yazikova, 1994; Maeda *et al.*, 2005). Because of its successive stratigraphic occurrences and the restricted stratigraphic ranges of its many species, *Pachydiscus* is considered to be an ideal ammonoid genus for precise biostratigraphic correlation of Maastrichtian strata in this particular region (Toshimitsu *et al.*, 1995; Shigeta *et al.*, 2015).

Based on the two-subdivision scheme for the Maastrichtian (Toshimitsu *et al.*, 1995), the *Pachydiscus flexuosus* Zone was considered to be an approximate correlative of the upper Maastrichtian, but Shigeta *et al.* (2015) demonstrated that *P. flexuosus* Matsumoto in Matsumoto *et al.*, 1979 occurs in the upper portion of the lower part as well as the middle part of the Senposhi Formation in eastern Hokkaido. These sediments correlate with polarity chron C31n, i.e., middle to upper part of the middle Maastrichtian under the three-subdivision scheme

of approximate equal duration, which we also follow in this paper. Unfortunately, the lowermost part of the Senposhi Formation and the underlying formation are not fossiliferous, so it is not known to which polarity chron the lower limit of the stratigraphic distribution of *P. flexuosus* should be assigned.

The Northwest Pacific region contains three continuous, well-studied Maastrichtian successions containing *Pachydiscus flexuosus* as follows: the Krasnoyarka Formation in the Makarov area, southern Sakhalin, Russian Far East (Maeda *et al.*, 2005), the Heitaro-zawa Formation in the Nakatonbetsu area, northern Hokkaido, northern Japan (Ando *et al.*, 2001), and the Senposhi Formation in eastern Hokkaido (Nifuku *et al.*, 2009; Shigeta *et al.*, 2015). Magnetostratigraphy in the first two formations has never been studied, but both are known to contain thick tuff beds.

In this paper, we utilize zircon-based geochronology to calibrate the international correlation of the *Pachydiscus flexuosus* Zone in the Heitaro-zawa Formation in the Nakatonbetsu area, northern Hokkaido, and establish a more precise global correlation of the zone.

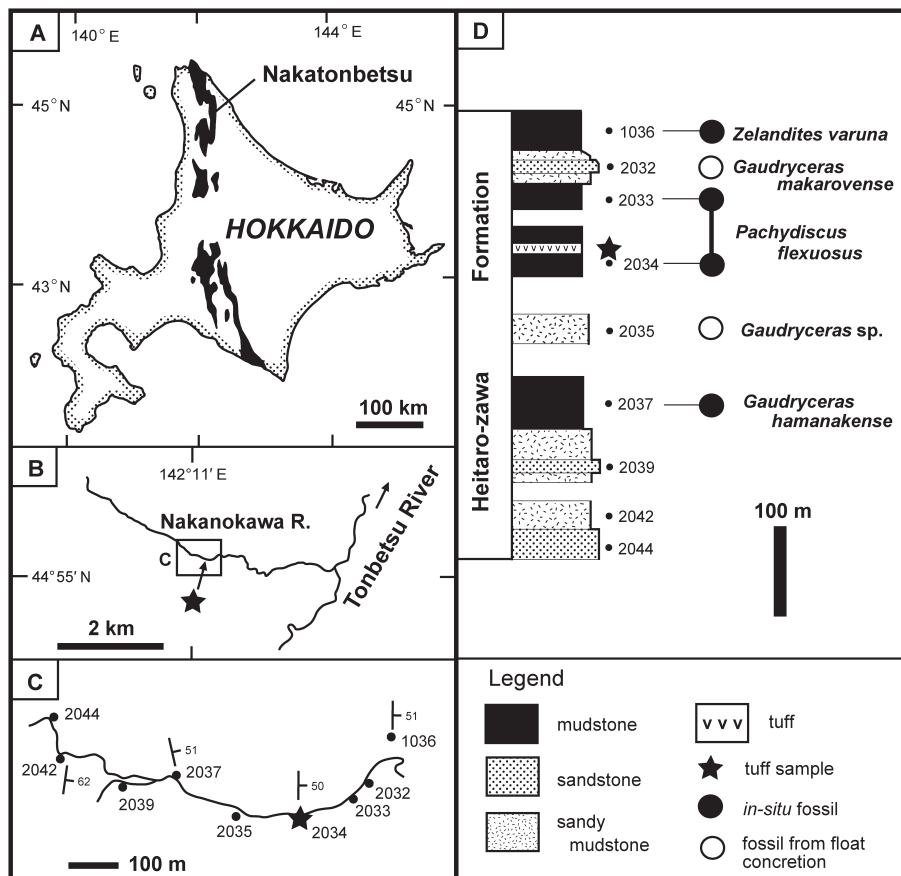


Fig. 1. Index map showing distribution of the Yezo Group (black areas) in Hokkaido (A), locality (B, C) and stratigraphic section (D) showing the position of the tuff bed that provided the U–Pb zircon age, and the occurrence of important ammonoids in the Heitaro-zawa Formation along the Nakanokawa River in the Nakatonbetsu area, Hokkaido, northern Japan.

### Notes on stratigraphy

A continuous succession of the Heitaro-zawa Formation, the uppermost part of the Yezo Group, is well exposed along several western tributaries of the Tonbetsu River in the Nakatonbetsu area, northern Hokkaido (Igi, 1959; Matsumoto *et al.*, 1980, 1981; Ando *et al.*, 2001). Because the formation yields numerous well-preserved Maastrichtian megafossils from various horizons, this area is regarded as having extremely high potential for the study of Maastrichtian biostratigraphy in the Northwest Pacific region (Toshimitsu *et al.*, 1995; Shigeta and Nishimura, 2013; Shigeta *et al.*, 2015).

The 500–1000 m thick Heitaro-zawa Formation consists mainly of sandy mudstone and mudstone, intercalated with 1–50 cm thick white, vitric tuff beds (Ando *et al.*, 2001). Ammonoids typical of the early Maastrichtian, i.e., *Gaudryceras hobetsense* Shigeta and Nishimura, 2013 and *Damesites hetonaiensis* Matsumoto, 1954 (Shigeta and Nishimura, 2013), occur in the lower part of the formation,

while *G. tombetsense* Matsumoto, 1984 and *Pachydiscus flexuosus* (Matsumoto, *et al.*, 1979) are found in the lower middle part and upper middle part, respectively. The occurrence of *Zelandites varuna* (Forbes, 1846) in the upper part correlates the strata with the lower part of the upper Maastrichtian (Shigeta *et al.*, 2015). The formation is unconformably overlain by the upper Paleocene Oku-utsunai Formation (Ando *et al.*, 2001). Uppermost Maastrichtian to lower Paleocene strata, including the Cretaceous/Paleogene boundary, has presumably been removed by erosion (Shigeta *et al.*, 2015).

### Material and methods

**Material:** Radiometric age analysis was conducted on zircon grains extracted from a tuff sample taken from a 50 cm thick white, vitric tuff bed in the *Pachydiscus flexuosus* Zone at loc. 2034 along the Nakanokawa River, a western tributary of the Tonbetsu River (44°55'12.95"N, 142°11'07.90"E; Fig.

Table 1. LA-ICP-MS analyzed data and calculated ages of zircon contained in a tuff sample from the Heitaro-zawa Formation. Errors are 1 sigma. Pb<sub>c</sub> and Pb\* indicate the common and radiogenic portions, respectively. “\*” with label means the data are discordant.

Labels	<sup>206</sup> Pb <sub>c</sub> <sup>(1)</sup> (%)	U (ppm)	Th (ppm)	Th/U	<sup>238</sup> U/ <sup>206</sup> Pb* <sup>(1)</sup>	<sup>207</sup> Pb*/ <sup>206</sup> Pb* <sup>(1)</sup>	<sup>238</sup> U/ <sup>206</sup> Pb* age <sup>(1)</sup> (Ma)	<sup>238</sup> U/ <sup>206</sup> Pb* age <sup>(2)</sup> (Ma)
NK_01.1	0.58	272	263	0.99	95.79 ± 2.44	0.0454 ± 0.0101	66.9 ± 1.7	67.1 ± 1.6
NK_02.1	0.00	246	154	0.64	90.92 ± 2.05	0.0417 ± 0.0036	70.5 ± 1.6	70.5 ± 1.6
NK_03.1	0.00	165	120	0.75	25.03 ± 0.42	0.0521 ± 0.0025	252.6 ± 4.2	252.3 ± 4.3
NK_04.1	2.41	193	137	0.73	87.51 ± 2.42	0.0437 ± 0.0108	73.2 ± 2.0	73.6 ± 1.9
NK_05.1	0.00	136	92	0.70	86.94 ± 2.34	0.0411 ± 0.0048	73.7 ± 2.0	73.7 ± 2.0
NK_06.1	0.00	92	60	0.67	91.09 ± 3.53	0.0545 ± 0.0073	70.4 ± 2.7	69.8 ± 2.8
NK_07.1	1.15	124	83	0.69	95.23 ± 3.02	0.0539 ± 0.0123	67.3 ± 2.1	66.8 ± 2.1
NK_08.1	0.00	206	117	0.58	90.49 ± 2.38	0.0417 ± 0.0044	70.8 ± 1.9	70.8 ± 1.9
NK_09.1	0.00	237	211	0.91	89.41 ± 2.52	0.0545 ± 0.0046	71.7 ± 2.0	71.1 ± 2.0
NK_10.1	1.79	233	211	0.93	90.57 ± 2.63	0.0572 ± 0.0117	70.8 ± 2.0	69.9 ± 1.9
NK_11.1	2.71	129	75	0.60	97.65 ± 3.83	0.0265 ± 0.0126	65.7 ± 2.6	67.4 ± 2.5
NK_12.1	0.00	203	142	0.72	92.20 ± 2.27	0.0438 ± 0.0047	69.5 ± 1.7	69.5 ± 1.7
NK_13.1	0.00	531	975	1.88	94.12 ± 1.64	0.0513 ± 0.0025	68.1 ± 1.2	67.8 ± 1.2
NK_14.1	2.53	201	182	0.93	91.49 ± 2.49	0.0400 ± 0.0114	70.1 ± 1.9	70.7 ± 1.8
NK_14.2	0.00	174	118	0.70	90.37 ± 2.40	0.0480 ± 0.0049	70.9 ± 1.9	70.9 ± 1.9
NK_15.1	0.39	180	99	0.57	92.35 ± 2.57	0.0374 ± 0.0083	69.4 ± 1.9	69.7 ± 1.8
NK_16.1	0.37	424	207	0.50	33.29 ± 0.50	0.0463 ± 0.0031	190.8 ± 2.8	191.5 ± 2.8
NK_17.1	0.38	369	321	0.89	90.97 ± 1.91	0.0479 ± 0.0067	70.5 ± 1.5	70.4 ± 1.4
NK_18.1	0.09	249	191	0.78	92.95 ± 2.70	0.0465 ± 0.0082	69.0 ± 2.0	69.0 ± 1.9
NK_19.1	3.99	274	221	0.83	93.50 ± 2.51	0.0355 ± 0.0128	68.6 ± 1.8	69.6 ± 1.7
NK_20.1	0.83	150	98	0.67	92.58 ± 3.10	0.0411 ± 0.0099	69.3 ± 2.3	69.8 ± 2.3
NK_21.1	0.00	297	266	0.92	86.78 ± 1.80	0.0535 ± 0.0039	73.9 ± 1.5	73.3 ± 1.6
NK_22.1	0.00	233	197	0.87	93.71 ± 2.49	0.0546 ± 0.0051	68.4 ± 1.8	67.8 ± 1.8
NK_23.1	0.00	423	590	1.43	92.97 ± 1.62	0.0439 ± 0.0034	69.0 ± 1.2	69.0 ± 1.2
NK_24.1	0.00	458	993	2.22	94.58 ± 1.90	0.0501 ± 0.0029	67.8 ± 1.4	67.6 ± 1.4
NK_25.1*	0.00	419	689	1.69	92.96 ± 1.71	0.0584 ± 0.0037	69.0 ± 1.3	68.0 ± 1.3
NK_26.1	1.07	251	183	0.75	89.62 ± 2.16	0.0441 ± 0.0074	71.5 ± 1.7	71.8 ± 1.7
NK_27.1	3.31	234	198	0.87	91.76 ± 2.69	0.0385 ± 0.0120	69.9 ± 2.0	70.7 ± 1.9

(1) Common Pb corrected by assuming <sup>206</sup>Pb/<sup>238</sup>U–<sup>208</sup>Pb/<sup>232</sup>Th age-concordance

(2) Common Pb corrected by assuming <sup>206</sup>Pb/<sup>238</sup>U–<sup>207</sup>Pb/<sup>235</sup>U age-concordance

1).

**Methods:** Zircon grains were extracted by standard techniques: crushing, heavy liquid separation and handpicking. Then, the zircon grains were mounted in an epoxy disc with the FC1 zircon standard (<sup>206</sup>Pb/<sup>238</sup>U = 0.1859; Paces and Miller, 1993), and NIST SRM610 glass standard and polished until the center of each grain was exposed. The backscattered electron and cathodoluminescence images of the zircon grains were used for selection of the sites for analysis. U–Pb dating of the sample was carried out using the LA-ICP-MS method, which consists of a NWR213, a 213 nm wave length Nd-YAG laser ablation system (Elemental Scientific Lasers) and an Agilent 7700x quadrupole ICP-MS (Agilent Technologies), installed at the National Museum of Nature and Science at Tsukuba, Japan. The experimental conditions and procedures for the measurements were based on the methods described in Tsutsumi *et al.* (2012). The spot size of the laser was 25 μm. Correction for common Pb was made

on the basis of the measured <sup>207</sup>Pb/<sup>206</sup>Pb ratio (<sup>207</sup>Pb correction) or <sup>208</sup>Pb/<sup>206</sup>Pb and Th/U ratios (<sup>208</sup>Pb correction; e.g. Williams, 1998) as well as the model for common Pb compositions proposed by Stacey and Kramers (1975). In this paper, we adopt the <sup>207</sup>Pb correction for age discussion because it is more effective in calculating the Phanerozoic <sup>238</sup>U–<sup>206</sup>Pb\* age than the <sup>208</sup>Pb correction (e.g. Williams, 1998). The pooled ages presented in this study were calculated using Isoplot/Ex software (Ludwig, 2003). The uncertainties in the mean <sup>238</sup>U–<sup>206</sup>Pb\* ages represent 95% confidence intervals (95% conf.). <sup>206</sup>Pb\* indicates radiometric <sup>206</sup>Pb.

## Results

Analyzed data from the zircons, including common <sup>206</sup>Pb content rate in total Pb, U, and Th concentrations, Th/U, <sup>238</sup>U/<sup>206</sup>Pb\*, and <sup>207</sup>Pb\*/<sup>206</sup>Pb\* ratios, and radiometric <sup>238</sup>U/<sup>206</sup>Pb\* ages are listed in Table 1. All errors state 1 sigma level. All zircons in

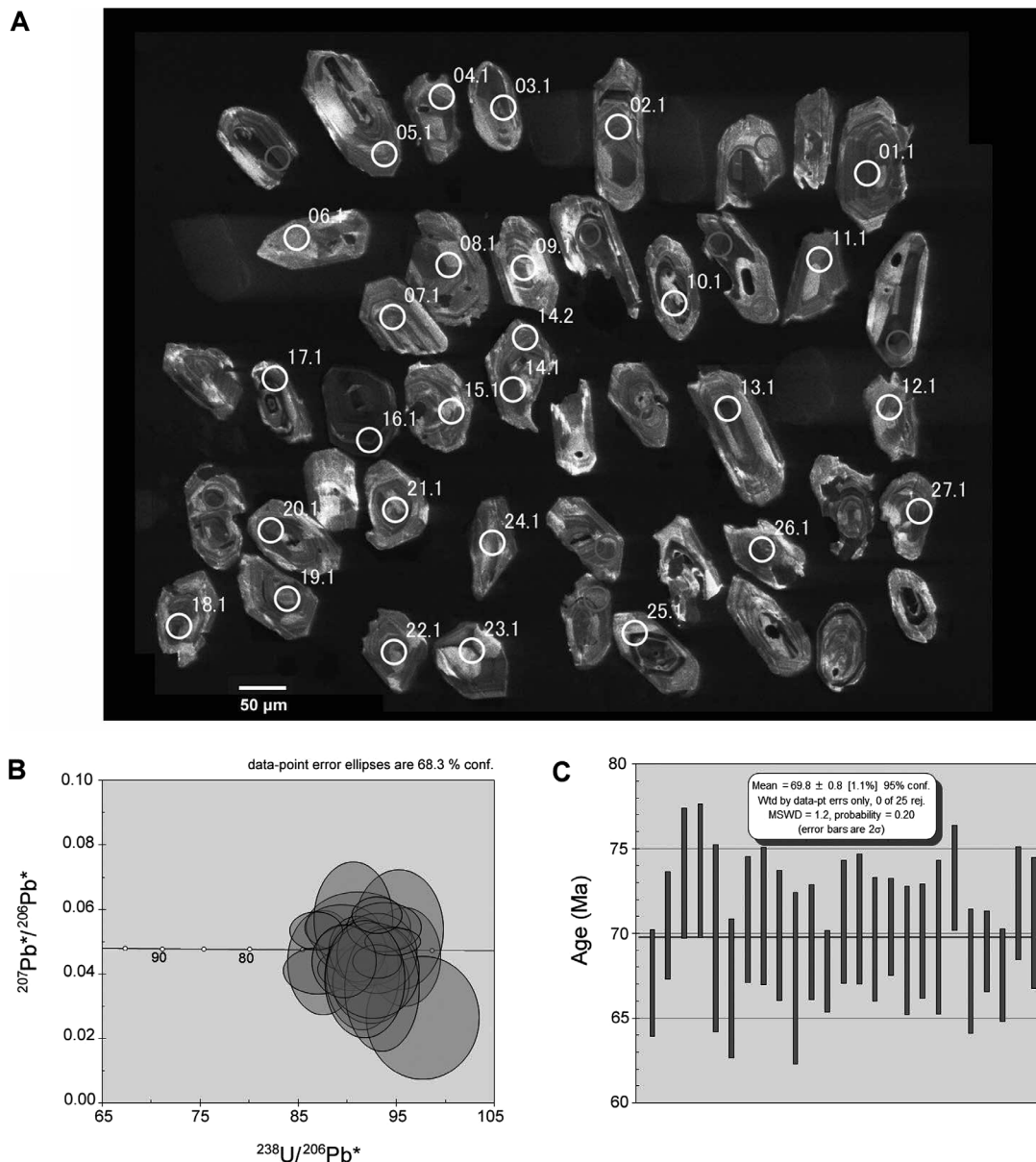


Fig. 2. U–Pb ages of zircon grains contained in a tuff sample collected from the Heitaro-zawa Formation. A, cathodoluminescence image (CL) of zircon grains from the sample. Circles on the grains represent spots analyzed by LA-ICP-MS. Spots are  $25\ \mu\text{m}$  across. B, Tera-Wasserburg U–Pb concordia diagram of zircons. C,  $^{238}\text{U}$ – $^{206}\text{Pb}$  age distribution plot of zircon grains in the tuff sample.  $^{207}\text{Pb}^*$  and  $^{206}\text{Pb}^*$  indicate radiometric  $^{207}\text{Pb}$  and  $^{206}\text{Pb}$ , respectively.

the samples show rhythmic oscillatory and/or sector zoning on cathodoluminescence images, which is commonly observed in igneous zircons (e.g. Corfu *et al.*, 2003), and their higher Th/U ratios ( $>0.1$ ) also support their igneous origin (Williams and Claesson, 1987; Schiøtte *et al.*, 1988; Kinny *et al.*, 1990; Hoskin and Black, 2000). Figure 2 shows a Tera-Wasserburg concordia diagram and an age distribution plot for all analyzed spots of the sample. Data are obtained from 28 spots, of which data for 27 are concordant. U–Pb ages cluster in the range 66.8–73.7 Ma. The weighted mean age of data for 25 spots, excluding data for 3 spots (2 inheritance

and 1 discordant), yield  $69.8 \pm 0.8$  Ma (MSWD = 1.2; 95% conf.), which is thought to represent the magmatism/deposition age of the tuff sample.

## Discussion

Based on the magnetostratigraphy of the Senposhi Formation in eastern Hokkaido, Shigeta *et al.* (2015) assigned the portion of the *Pachydiscus flexuosus* Zone (taxon-range zone) that contain *Gaudryceras makarovense* Shigeta and Maeda (Maeda *et al.*, 2005) in the lower part, to the middle to upper part of the middle Maastrichtian. However, since




Fig. 3. Important ammonoids from the Heitaro-zawa Formation along the Nakanokawa River. A, B, *Zalandites varuna*, NMNS PM35456, from loc. 1036; C, D, *Gaudryceras makarovense*, NMNS PM35457, from a float concretion found at loc. 2032; E–H, *Pachydiscus flexuosus*; E, F, NMNS PM35458, from loc. 2033 (collected by Y. Tsujino); G, H, NMNS PM35459, from loc. 2034; I, *Gaudryceras* sp., NMNS PM35460, from a float concretion found at loc. 2035; J, *Gaudryceras hamanakense*, NMNS PM35461, from loc. 2037.

the lowermost portion of the Senposhi Formation and the underlying formation are unfossiliferous, the lower limit of the stratigraphic distribution of *P. flexuosus* and its age are not yet known. Because *G. makarovense* was collected from a float con-

cretion that most likely came from loc. 2032 (Fig. 1), the *P. flexuosus*-bearing beds at locs. 2034 and 2033 underlie the *G. makarovense*-bearing beds (Figs. 1, 3). Zircon geochronology in this study reveals that the U–Pb age of the tuff bed at loc. 2034 is

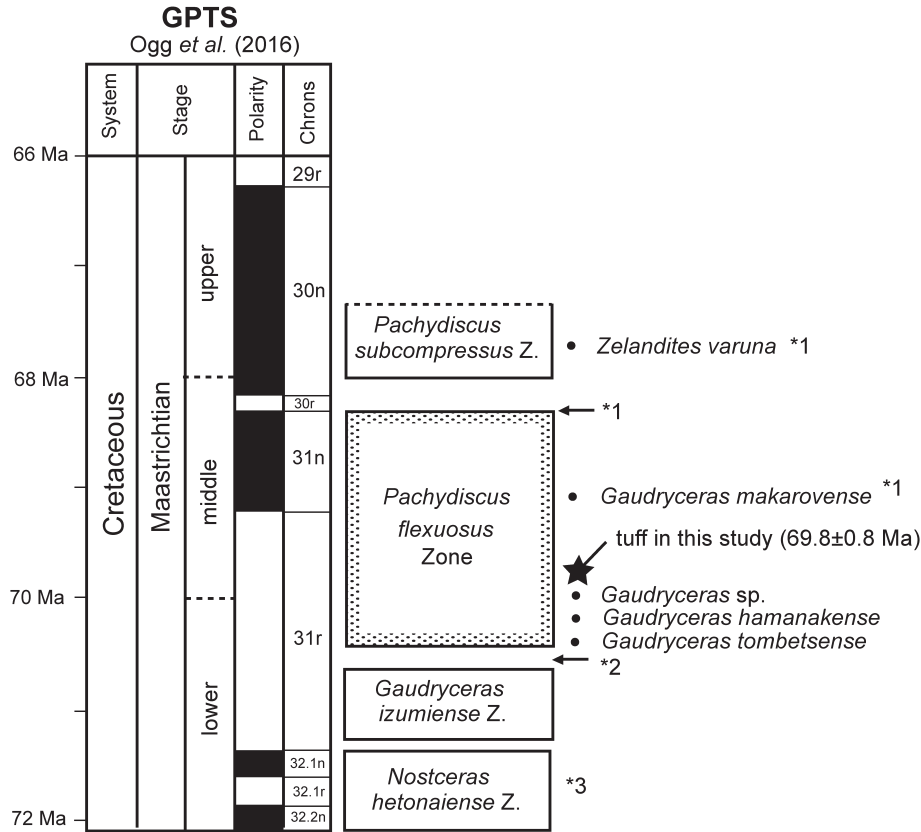


Fig. 4. Diagram showing Maastrichtian ammonoid zones (taxon-range zones) and selected ammonoids in the Northwest Pacific region, based on new data presented in this paper, Shigeta *et al.* (2015: \*1), Shigeta *et al.* (2017: \*2) and Kodama (1990: \*3).

69.8 ± 0.8 Ma (95% conf.), which corresponds to a late early to early middle Maastrichtian age, suggesting that the *P. flexuosus* Zone at least spans the entire middle Maastrichtian.

In the Nakanokawa River section of the Nakatonbetsu area, *Gaudryceras hamanakense* Matsumoto and Yosida, 1979 occurs at loc. 2037 and *Gaudryceras* sp. was collected from a float concretion that most likely came from loc. 2035. With regard to ornamentation, the ribs of *Gaudryceras* sp. are coarser than those of *G. hamanakense* and finer than those of *G. makarovense*. Based on this observation, a specimen attributed to *G. makarovense* at MK2023 from southern Sakhalin by Maeda *et al.* (2005, figs. 32.4, 32.5) is identical to *Gaudryceras* sp. Because *Pachydiscus flexuosus* co-occurs with *G. hamanakense* in eastern Hokkaido (Naruse *et al.*, 2000) and southern Sakhalin (Maeda *et al.*, 2005), it is obvious that the tuff bed at loc. 2034 does not represent the bottom of the *P. flexuosus* Zone. The exact age of the *Gaudryceras hamanakense*-bearing beds has not yet been studied, but Shigeta *et al.* (2017) have determined the U–Pb age of a tuff bed

overlying the *Gaudryceras izumiense*-bearing beds, which underlie the *Pachydiscus flexuosus* Zone in Hokkaido (Toshimitsu *et al.*, 1995), to be 70.5 ± 1.1 Ma (95% conf.) (= late early Maastrichtian). Maeda *et al.* (2005) illustrated a specimen they attributed to *P. gracilis* Matsumoto (Matsumoto *et al.*, 1979) from the *G. tombetsense*-bearing bed in the Makarov area, but Shigeta *et al.* (2012) later referred it to a peculiar morphotype of *P. flexuosus* that exhibits a much more compressed whorl section. The *G. tombetsense*-bearing beds are located below the *G. hamanakense*-bearing beds in the Makarov area (Maeda *et al.*, 2005). These facts suggest that the lower part of the *P. flexuosus* Zone containing *G. hamanakense*, or *G. tombetsense* just below it, is probably equivalent to the upper lower Maastrichtian. (Fig. 4).

As indicated earlier by Shigeta *et al.* (2010, 2012) and Shigeta and Nishimura (2013), *Gaudryceras* is an ideal ammonoid genus for precise biostratigraphic correlation of the Maastrichtian in the Northwest Pacific region, e.g. *Gaudryceras tombetsense*, *G. hamanakense*, *Gaudryceras* sp. and *G.*

*makarovense* occur in ascending stratigraphic order in the *Pachydiscus flexuosus* Zone in the Makarov area, southern Sakhalin (Maeda *et al.*, 2005; Shigeta *et al.*, 2012). Future taxonomic and biostratigraphic studies of these *Gaudryceras* taxa will more accurately define the subdivision of the *P. flexuosus* Zone and provide an important key for the establishment of a precise biostratigraphic framework for the Maastrichtian in the Northwest Pacific region.

### Acknowledgments

We thank Kentaro Nakada (Fukui Prefectural Dinosaur Museum, Katsuyama) for valuable comments on the first draft. We are very grateful to Yasuyuki Tsujino (Tokushima Prefectural Museum, Tokushima) for donating ammonoid specimen and providing information about the locality and Masataka Izukura (Sapporo, Hokkaido) for his help during field work. Thanks are extended to Jim Jenks (West Jordan, Utah) for his helpful suggestions and improvement of the English text. This research was financially supported by the National Museum of Nature and Science project, Chemical Stratigraphy and Dating as a Clue for Understanding the History of the Earth and Life.

### References

- Ando, H., Tomosugi, T. and Kanakubo, T. (2001) Upper Cretaceous to Paleocene Hakobuchi Group, Nakatonbetsu area, northern Hokkaido—lithostratigraphy and megafossil biostratigraphy. *Journal of the Geological Society of Japan*, **107**: 142–162. (In Japanese with English abstract)
- Corfu, F., Hanchar, J. M., Hoskin, P. W. O. and Kinny, P. (2003) An atlas of zircon textures. In: Hanchar, J. M. and Hoskin, P. W. O. (Eds.), *Zircon: Reviews in Mineralogy and Geochemistry*. Mineralogical Society of America, Washington D.C., pp. 278–286.
- Forbes, E. (1846) Report on the fossil Invertebrata from southern India, collected by Mr. Kaye and Mr. Cunliffe. *Transactions of the Geological Society of London, Series 2*, **7**: 97–174.
- Hoskin, P. W. and Black, L. P. (2000) Metamorphic zircon formation by solid-state recrystallization of protolith igneous zircon. *Journal of Metamorphic Geology*, **18**: 423–439.
- Igi, Y. (1959) *Explanatory Text of the Geological Map of Japan, Scale 1:50000, Pinneshiri (Asahikawa-20)*. 41 pp. Geological Survey of Japan, Kawasaki. (In Japanese with English abstract)
- Kinny, P. D., Wijbrans, J. R., Froude, D. O., Williams, I. S. and Compston, W. (1990) Age constraints on the geological evolution of the Narryer Gneiss Complex, Western Australia. *Australian Journal of Earth Sciences*, **37**: 51–69.
- Kodama, K. (1990) Magnetostratigraphy of the Izumi Group along the Median Tectonic Line in Shikoku and Awaji Islands, Southwest Japan. *Journal of the Geological Society of Japan*, **96**: 265–278. (In Japanese with English abstract)
- Ludwig, K. R. (2003) User's manual for Isoplot 3.00. A Geochronological Toolkit for Microsoft Excel. Berkeley Geochronology Center Special Publication No. 4. 70 pp. Berkeley Geochronology Center, Berkeley.
- Maeda, H., Shigeta, Y., Fernando, A. G. S. and Okada, H. (2005) Stratigraphy and fossil assemblages of the Upper Cretaceous System in the Makarov area, southern Sakhalin, Russian Far East. *National Science Museum Monographs*, **31**: 25–120.
- Matsumoto, T. (1954) The Cretaceous System in the Japanese Islands. 324 pp. Japan Society for the Promotion of Science, Tokyo.
- Matsumoto, T. (1984) Some gaudryceratid ammonites from the Campanian and Maastrichtian of Hokkaido. Part 1. *Science Report of the Yokosuka City Museum*, **32**: 1–10.
- Matsumoto, T., Kanie, Y. and Yoshida, S. (1979) Notes on *Pachydiscus* from Hokkaido. *Memoirs of the Faculty of Science, Kyushu University, Series D, Geology*, **24**: 50–64.
- Matsumoto, T., Kinoshita, K., Inoma, A., Kido, H., Nishijima, S. and Kato, S. (1980) Stratigraphy of the Upper Cretaceous of the Tombetsu Valley, Hokkaido. *Science Reports of the Department of Geology, Kyushu University*, **13**: 265–275. (In Japanese with English abstract)
- Matsumoto, T., Maiya, S., Inoue, Y., Noda and Kaiho, K. (1981) Coordinated mega- and micro-biostratigraphy of the Upper Cretaceous in the Tombetsu Valley, Hokkaido. *Journal of the Japanese Association of Petroleum Technologists*, **46**: 17–29. (In Japanese with English abstract)
- Matsumoto, T. and Morozumi, Y. (1980) Late Cretaceous ammonites from the Izumi Mountains, Southwest Japan. *Bulletin of the Osaka Museum of Natural History*, **33**: 1–31.
- Matsumoto, T. and Yoshida, S. (1979) A new gaudryceratid ammonite from the eastern Hokkaido. *Transactions and Proceedings of the Palaeontological Society of Japan, New Series*, **114**: 65–76.
- Naruse, H., Maeda, H. and Shigeta, Y. (2000) Newly discovered Late Cretaceous molluscan fossils and inferred K/T boundary in the Nemuro Group, eastern Hokkaido, northern Japan. *Journal of the Geological Society of Japan*, **106**: 161–164. (In Japanese with English abstract)
- Nifuku, K., Kodama, K., Shigeta, Y. and Naruse, H. (2009) Faunal turnover at the end of the Cretaceous in the North Pacific region: implications from combined magnetostratigraphy and biostratigraphy of the Maastrichtian Senpohshi Formation in the eastern Hokkaido Island, northern Japan. *Palaeogeography, Palaeoclimatology, Palaeoecology*, **271**: 84–95.
- Ogg, J. G., Ogg, G. M. and Gradstein, F. M. (2016) *A Concise Geologic Time Scale 2016*. 234 pp. Elsevier, Amsterdam.

- Paces, J. B. and Miller, J. D. (1993) Precise U–Pb ages of Duluth Complex and related mafic intrusions, northeastern Minnesota: geochronological insights to physical, petrogenetic, paleomagnetic, and tectonomagmatic processes associated with the 1.1 Ga midcontinent rift system. *Journal of Geophysical Research*, **98**: 13997–14013.
- Schiøtte, L., Compston, W. and Bridgwater, D. (1988): Late Archaean ages for the deposition of clastic sediments belonging to the Malene supracrustals, southern West Greenland: evidence from an ion probe U–Pb zircon study. *Earth and Planetary Science Letters*, **87**: 45–58.
- Shigeta, Y., Izukura, M. and Tsutsumi, Y. (2017) An early Maastrichtian (latest Cretaceous) ammonoid fauna from the Soya Hill area, Hokkaido, northern Japan. *Bulletin of the Hobetsu Museum*, **32**: 7–41.
- Shigeta, Y., Misaki, A. and Ohara, M. (2012) *Gaudryceras tombetsense* Matsumoto, a Maastrichtian ammonoid from the Aridagawa area, Wakayama, southwestern Japan. *Paleontological Research*, **16**: 244–251.
- Shigeta, Y. and Nishimura, T. (2013) A new species of *Gaudryceras* (Ammonoidea, Gaudryceratidae) from the lowest Maastrichtian of Hokkaido, Japan and its biostratigraphic implications. *Paleontological Research*, **17**: 47–57.
- Shigeta, Y., Nishimura, T. and Nifuku, K. (2015) Middle and late Maastrichtian (latest Cretaceous) ammonoids from the Akkeshi Bay area, eastern Hokkaido, northern Japan and their biostratigraphic implications. *Paleontological Research*, **19**: 107–127.
- Shigeta, Y., Tanabe, K. and Izukura, M. (2010) *Gaudryceras izumiense* Matsumoto and Morozumi, a Maastrichtian ammonoid from Hokkaido and Alaska and its biostratigraphic implications. *Paleontological Research*, **14**: 202–211.
- Stacey, J. S. and Kramers, J. D. (1975) Approximation of terrestrial lead isotope evolution by a two-stage model. *Earth and Planetary Science Letters*, **26**: 207–221.
- Toshimitsu, S., Matsumoto, T., Noda, M., Nishida, T. and Maiya, S. (1995) Towards an integrated mega-, micro- and magneto-stratigraphy of the Upper Cretaceous in Japan. *Journal of the Geological Society of Japan*, **101**: 19–29. (In Japanese with English abstract)
- Tsutsumi, Y., Horie, K., Sano, T., Miyawaki, R., Momma, K., Matsubara, S., Shigeoka, M. and Yokoyama, K. (2012) LA-ICP-MS and SHRIMP ages of zircons in chevinite and monazite tuffs from the Boso Peninsula, Central Japan. *Bulletin of the National Museum of Nature and Science, Series C*, **38**: 15–32.
- Yazikova, E. A. (1994) Maastrichtian ammonites and biostratigraphy of the Sakhalin and the Shikotan Islands, Far East Russia. *Acta Geologica Polonica*, **44**: 277–303.
- Williams, I. S. (1998) U–Th–Pb geochronology by ion microprobe. In: McKibben, M. A., Shanks, W. C. P. and Ridley, W. I. (Eds.), *Applications of Microanalytical Techniques to Understanding Mineralizing Processes. Reviews in Economic Geology 7*, Society of Economic Geologists, Littleton, CO., pp. 1–35.
- Williams, I. S. and Claesson, S. (1987) Isotopic evidence for the Precambrian provenance and Caledonian metamorphism of high grade paragneisses from the Seve Nappes, Scandinavian Caledonides. *Contributions to Mineralogy and Petrology*, **97**: 205–217.